

This plan has been prepared for general information purposes only and uses potentially uncontrolled data from external sources. CLE does not guarantee the accuracy of this plan and it should not be used for any detailed site design. This plan remains the property of CLE.

DEPARTMENT OF PLANNING, LANDS AND HERITAGE

DATE
04-Oct-2021

FILE
160952

9063
FUTURE SUBDIVISION
(By Others)

8031

HUGGINS RD

1117

1116

1115

ROAD

DOLEY

15m

Reserve

131

15m

Reserve

15m
Res

11.6 - 13.1m
Reserve





9063

FUTURE SUBDIVISION
(By Others)

134

Public
Open Space

LEGEND

-  Subject Area
-  R25
-  R40
-  POS

