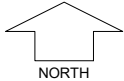


# Beenypup Grove STAGE 9A

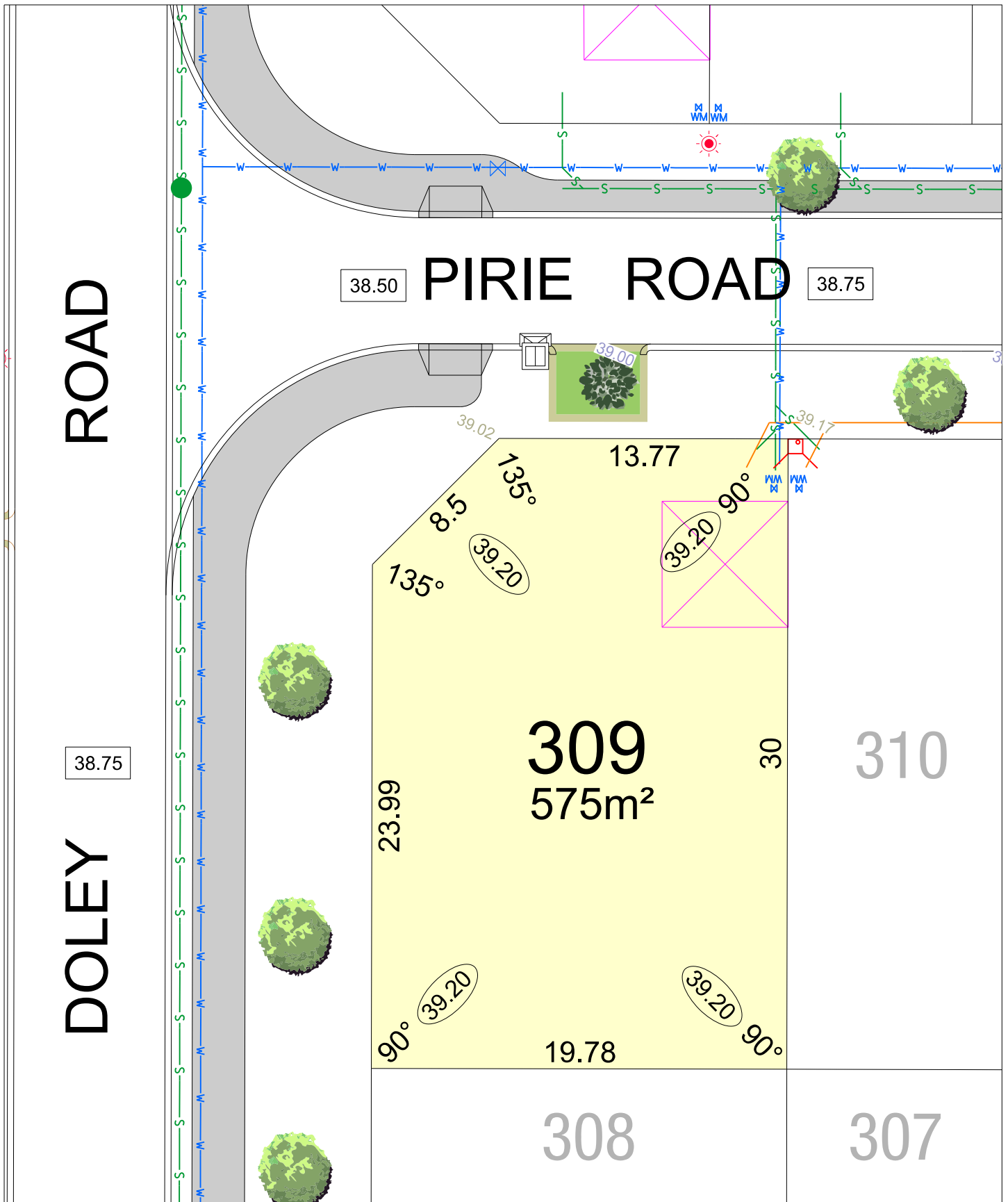


SCALE 1:750

**MNG.** Ref: 99579lip-099a Date: 27/05/2021  
 Depicted information subject to approvals and survey.  
 All dimensions and areas are subject to survey. The particulars on this brochure are supplied for information only and shall not be taken as a representation in any respect on the part of the Vendor or its agent. Authorities should be consulted when services are contained within lot boundaries as building restrictions may apply. All retaining walls and associated easements are shown exaggerated for clarity.

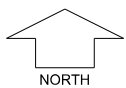
## LEGEND

WATER	DRAINAGE	POWER DOME MINI PILLAR	ACCESS RESTRICTION	TOP OF KERB HEIGHT
WATER METER/ VALVE / HYDRANT	NBN CONNECTION	POWER DOME UNIVERSAL PILLAR	RAIN GARDEN	SPOT LEVEL
SEWER / MANHOLE	DESIGNATED GARAGE LOCATION	STREETLIGHTS	PAD LEVEL	ROAD LEVEL
RETAINING WALL	STREET TREE LOCATION	PADMOUNT SITE	SUBSOIL DRAINAGE PIT	



# Beenyup Grove STAGE 9A

SCALE 1:250



MNG. Ref: 99579lip-099a Date: 27/05/2021

Depicted Information subject to approvals and survey.

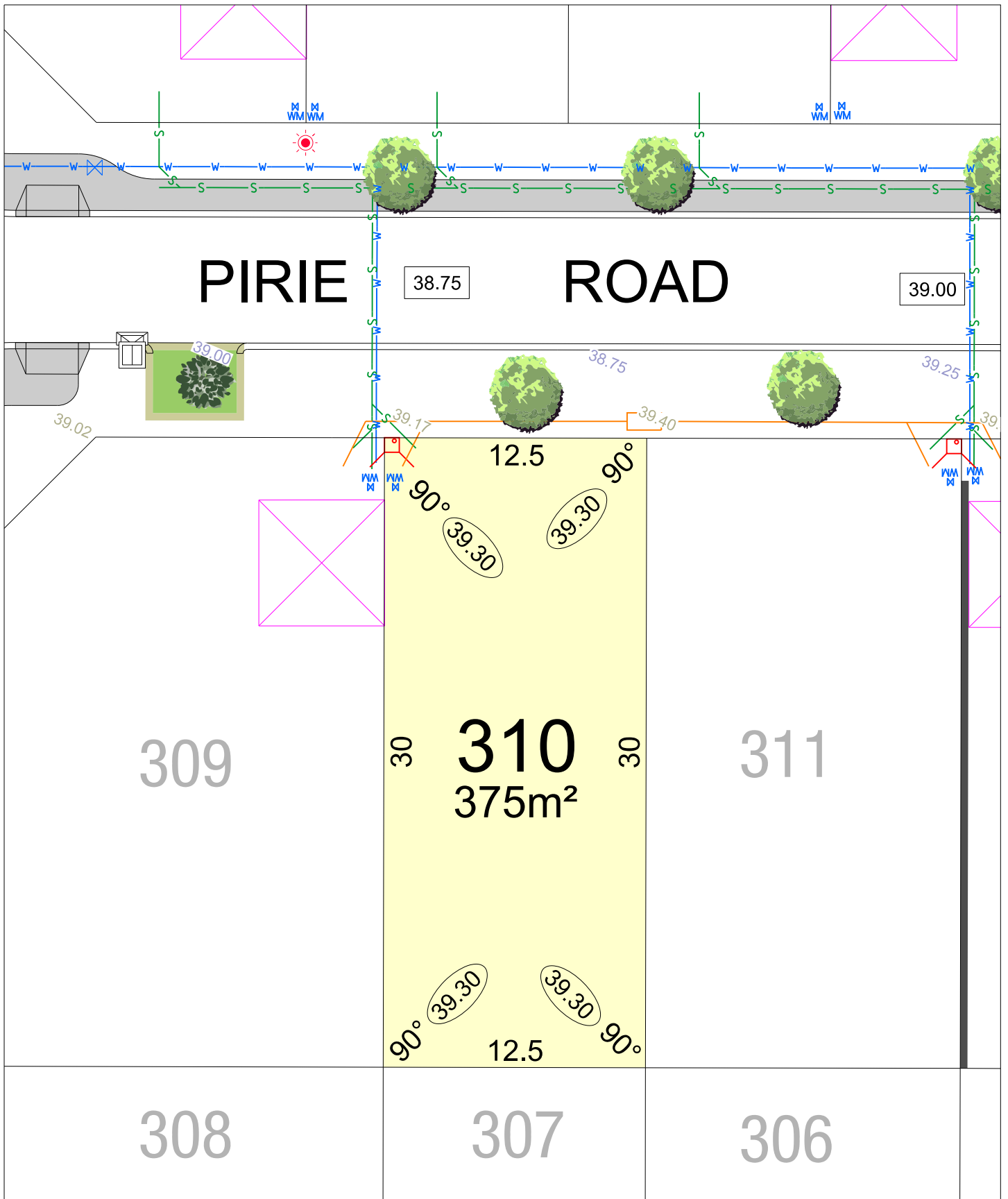
All dimensions and areas are subject to survey. The particulars on this brochure are supplied for Information only and shall not be taken as a representation in any respect on the part of the Vendor or its agent. Authorities should be consulted when services are contained within lot boundaries as building restrictions may apply. All retaining walls and associated easements are shown exaggerated for clarity.

## LEGEND

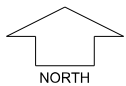
- WATER
- WATER METER/ VALVE / HYDRANT
- SEWER
- DRAINAGE
- NBN CONNECTION
- STREET TREE LOCATION

- POWER DOME MINI PILLAR
- POWER DOME UNIVERSAL PILLAR
- STREETLIGHTS
- PADMOUNT SITE
- ACCESS RESTRICTION
- RETAINING WALL
- DESIGNATED GARAGE LOCATION

- TOP OF KERB HEIGHT
- SPOT LEVEL
- PAD LEVEL
- ROAD LEVEL
- SUBSOIL DRAINAGE PIT
- RAIN GARDEN



**Beenypup Grove**  
STAGE 9A



SCALE 1:250

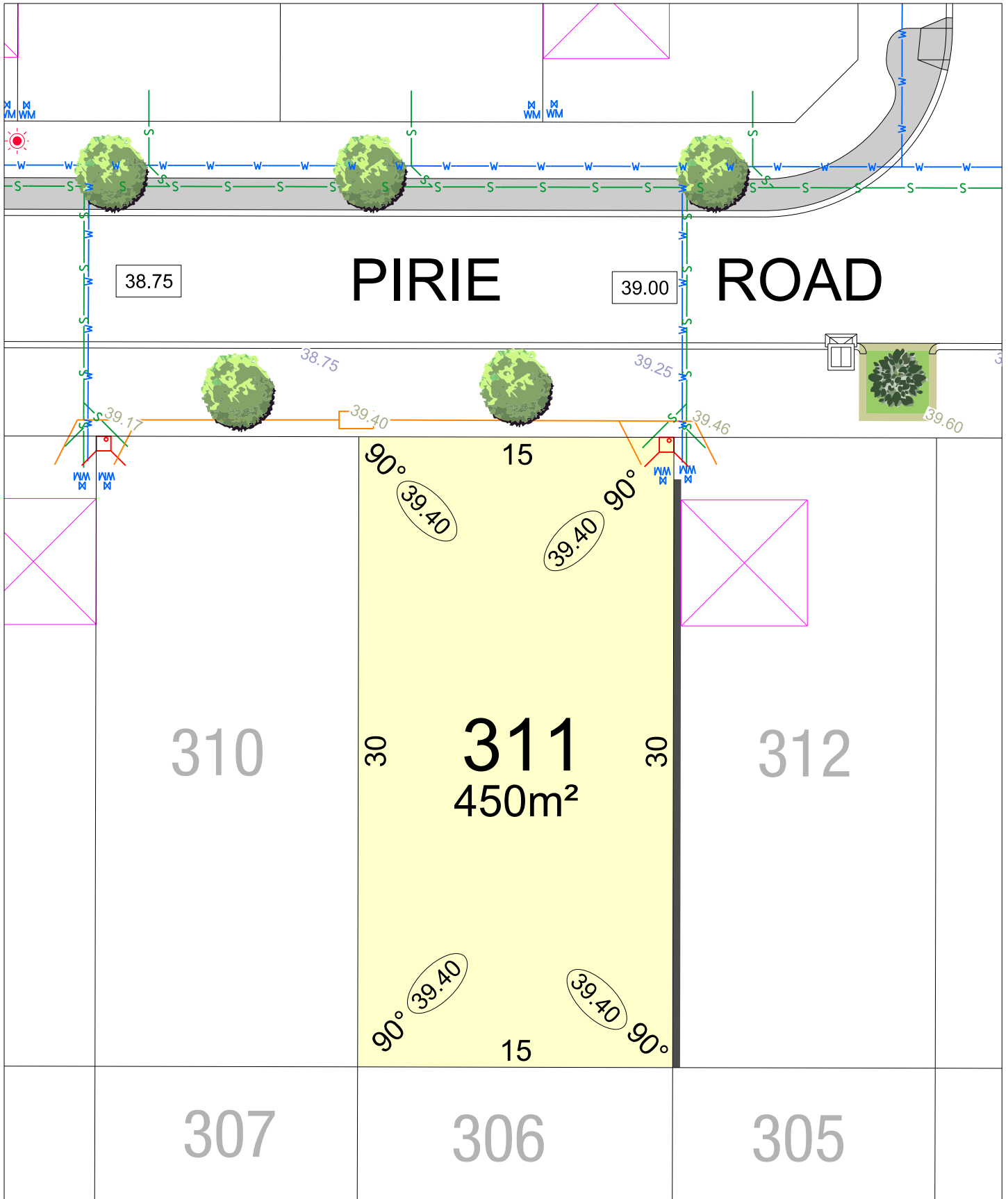
MNG. Ref: 99579lip-099a Date: 27/05/2021

Depicted Information subject to approvals and survey.

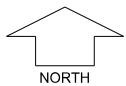
All dimensions and areas are subject to survey. The particulars on this brochure are supplied for Information only and shall not be taken as a representation in any respect on the part of the Vendor or its agent. Authorities should be consulted when services are contained within lot boundaries as building restrictions may apply. All retaining walls and associated easements are shown exaggerated for clarity.

**LEGEND**

- |  |                              |  |                             |  |                      |
|--|------------------------------|--|-----------------------------|--|----------------------|
|  | WATER                        |  | POWER DOME MINI PILLAR      |  | TOP OF KERB HEIGHT   |
|  | WATER METER/ VALVE / HYDRANT |  | POWER DOME UNIVERSAL PILLAR |  | SPOT LEVEL           |
|  | SEWER                        |  | STREETLIGHTS                |  | PAD LEVEL            |
|  | DRAINAGE                     |  | PADMOUNT SITE               |  | ROAD LEVEL           |
|  | NBN CONNECTION               |  | ACCESS RESTRICTION          |  | SUBSOIL DRAINAGE PIT |
|  | STREET TREE LOCATION         |  | RETAINING WALL              |  | RAIN GARDEN          |
|  | DESIGNATED GARAGE LOCATION   |  |                             |  |                      |



**Beenypup Grove**  
**STAGE 9A**



**SCALE 1:250**

MNG. Ref: 99579lip-099a Date: 27/05/2021

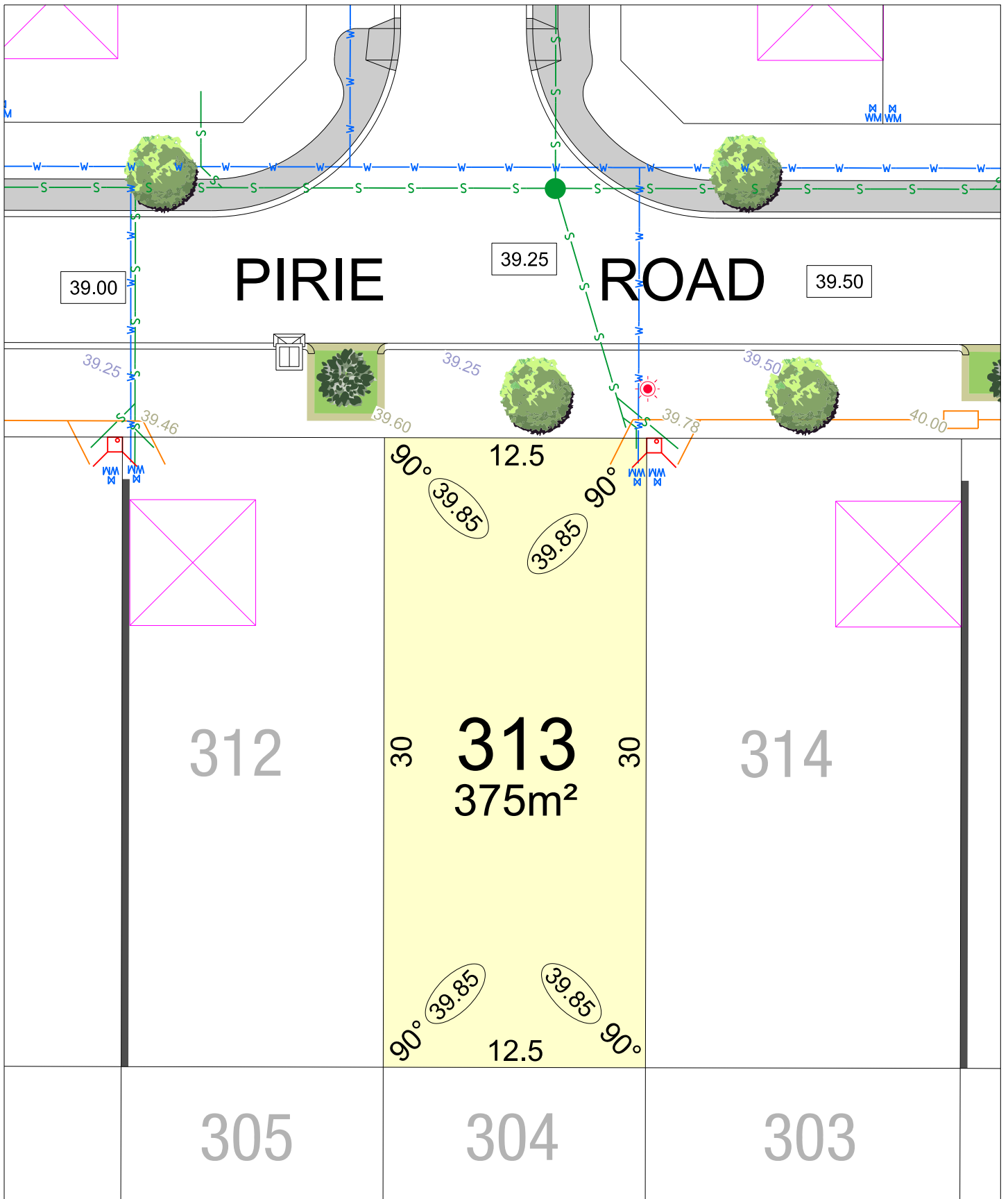
**Depicted Information subject to approvals and survey.**

All dimensions and areas are subject to survey. The particulars on this brochure are supplied for Information only and shall not be taken as a representation in any respect on the part of the Vendor or its agent. Authorities should be consulted when services are contained within lot boundaries as building restrictions may apply. All retaining walls and associated easements are shown exaggerated for clarity.

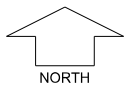
**LEGEND**

- |                              |                             |                          |
|------------------------------|-----------------------------|--------------------------|
| WATER                        | POWER DOME MINI PILLAR      | 26.80 TOP OF KERB HEIGHT |
| WATER METER/ VALVE / HYDRANT | POWER DOME UNIVERSAL PILLAR | 26.16 SPOT LEVEL         |
| SEWER                        | STREETLIGHTS                | 26.30 PAD LEVEL          |
| DRAINAGE                     | PADMOUNT SITE               | 25.40 ROAD LEVEL         |
| NBN CONNECTION               | ACCESS RESTRICTION          | SUBSOIL DRAINAGE PIT     |
| STREET TREE LOCATION         | RETAINING WALL              | RAIN GARDEN              |
|                              | DESIGNATED GARAGE LOCATION  |                          |





# Beenyup Grove STAGE 9A



SCALE 1:250

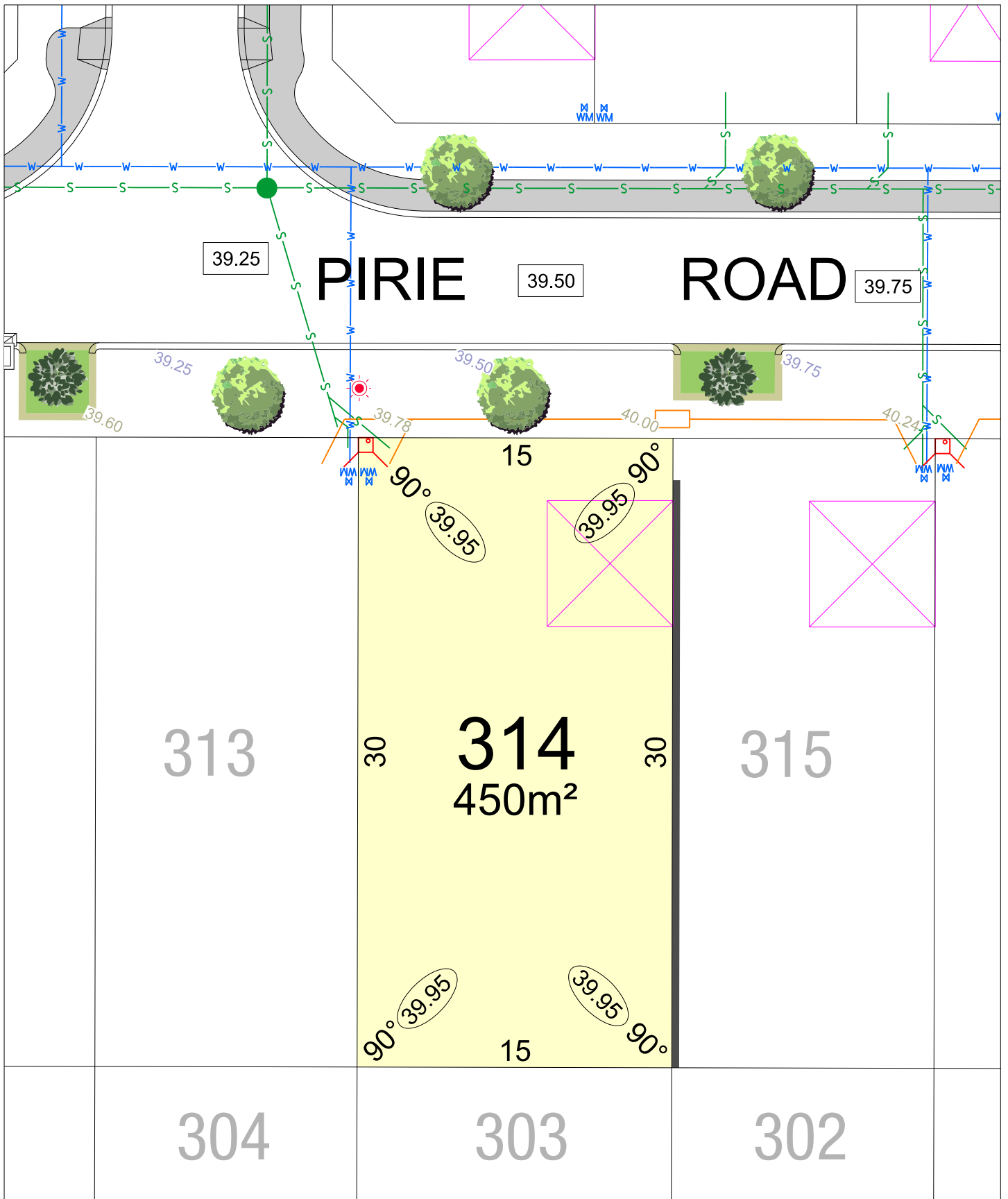
MNG. Ref: 99579lip-099a Date: 27/05/2021

**Depicted information subject to approvals and survey.**

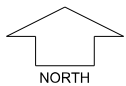
All dimensions and areas are subject to survey. The particulars on this brochure are supplied for information only and shall not be taken as a representation in any respect on the part of the Vendor or its agent. Authorities should be consulted when services are contained within lot boundaries as building restrictions may apply. All retaining walls and associated easements are shown exaggerated for clarity.

## LEGEND

- |  |                              |  |                             |  |                      |
|--|------------------------------|--|-----------------------------|--|----------------------|
|  | WATER                        |  | POWER DOME MINI PILLAR      |  | TOP OF KERB HEIGHT   |
|  | WATER METER/ VALVE / HYDRANT |  | POWER DOME UNIVERSAL PILLAR |  | SPOT LEVEL           |
|  | SEWER                        |  | STREETLIGHTS                |  | PAD LEVEL            |
|  | DRAINAGE                     |  | PADMOUNT SITE               |  | ROAD LEVEL           |
|  | NBN CONNECTION               |  | ACCESS RESTRICTION          |  | SUBSOIL DRAINAGE PIT |
|  | STREET TREE LOCATION         |  | RETAINING WALL              |  | RAIN GARDEN          |
|  | DESIGNATED GARAGE LOCATION   |  |                             |  |                      |



# Beenypup Grove STAGE 9A



SCALE 1:250

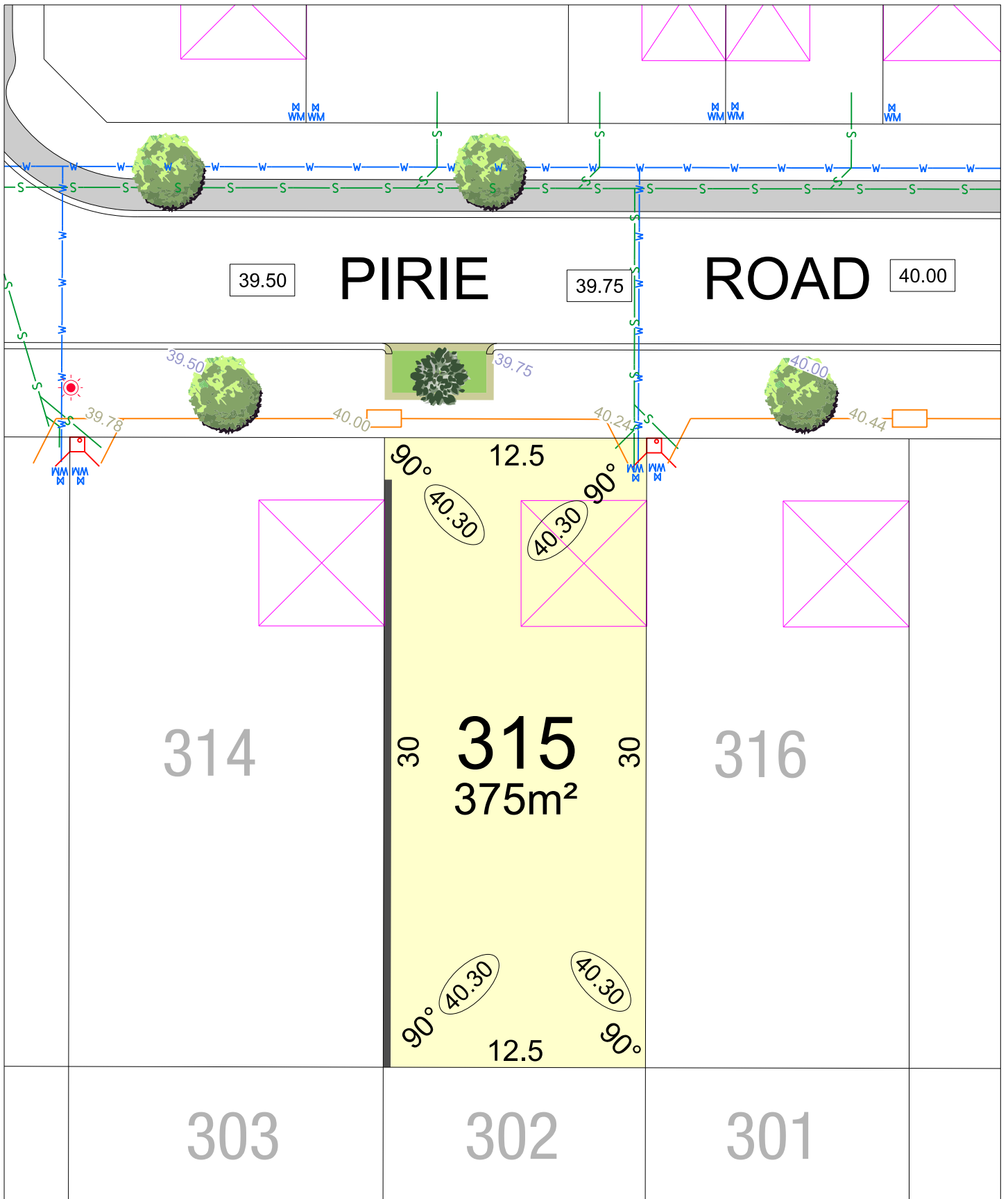
MNG. Ref: 99579lip-099a Date: 27/05/2021

Depicted Information subject to approvals and survey.

All dimensions and areas are subject to survey. The particulars on this brochure are supplied for Information only and shall not be taken as a representation in any respect on the part of the Vendor or its agent. Authorities should be consulted when services are contained within lot boundaries as building restrictions may apply. All retaining walls and associated easements are shown exaggerated for clarity.

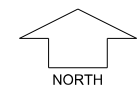
## LEGEND

- |  |                              |  |                             |  |                      |
|--|------------------------------|--|-----------------------------|--|----------------------|
|  | WATER                        |  | POWER DOME MINI PILLAR      |  | TOP OF KERB HEIGHT   |
|  | WATER METER/ VALVE / HYDRANT |  | POWER DOME UNIVERSAL PILLAR |  | SPOT LEVEL           |
|  | SEWER                        |  | STREETLIGHTS                |  | PAD LEVEL            |
|  | DRAINAGE                     |  | PADMOUNT SITE               |  | ROAD LEVEL           |
|  | NBN CONNECTION               |  | ACCESS RESTRICTION          |  | SUBSOIL DRAINAGE PIT |
|  | STREET TREE LOCATION         |  | RETAINING WALL              |  | RAIN GARDEN          |
|  |                              |  | DESIGNATED GARAGE LOCATION  |  |                      |



# Beenypup Grove STAGE 9A

SCALE 1:250



MNG. Ref: 99579lip-099a Date: 27/05/2021

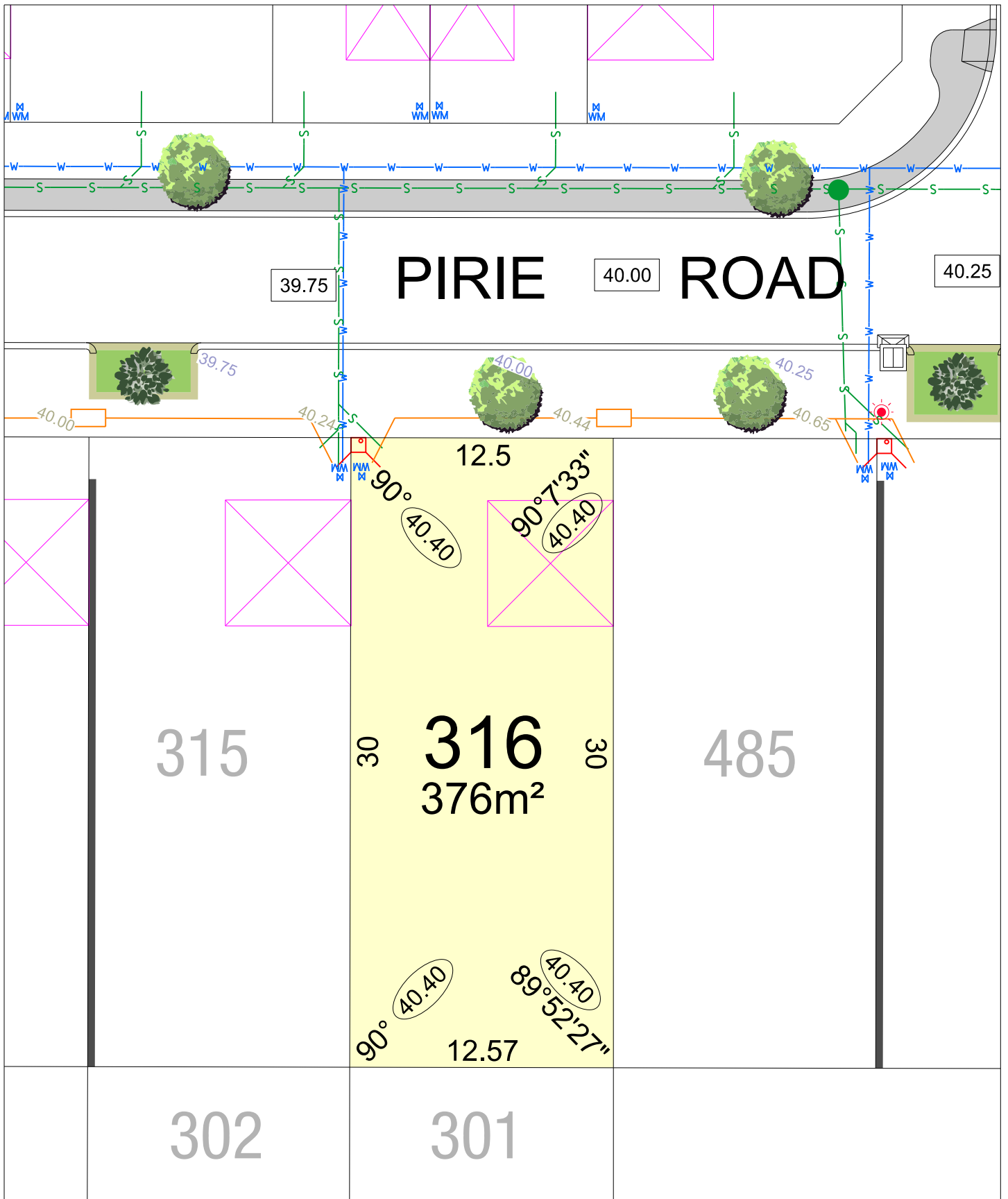
Depicted Information subject to approvals and survey.

All dimensions and areas are subject to survey. The particulars on this brochure are supplied for Information only and shall not be taken as a representation in any respect on the part of the Vendor or its agent. Authorities should be consulted when services are contained within lot boundaries as building restrictions may apply. All retaining walls and associated easements are shown exaggerated for clarity.

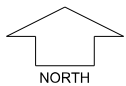
## LEGEND

- |  |                              |  |                             |  |                      |
|--|------------------------------|--|-----------------------------|--|----------------------|
|  | WATER                        |  | POWER DOME MINI PILLAR      |  | TOP OF KERB HEIGHT   |
|  | WATER METER/ VALVE / HYDRANT |  | POWER DOME UNIVERSAL PILLAR |  | SPOT LEVEL           |
|  | SEWER                        |  | STREETLIGHTS                |  | PAD LEVEL            |
|  | DRAINAGE                     |  | PADMOUNT SITE               |  | ROAD LEVEL           |
|  | NBN CONNECTION               |  | ACCESS RESTRICTION          |  | SUBSOIL DRAINAGE PIT |
|  | STREET TREE LOCATION         |  | RETAINING WALL              |  | RAIN GARDEN          |
|  |                              |  | DESIGNATED GARAGE LOCATION  |  |                      |





# Beenypup Grove STAGE 9A



SCALE 1:250

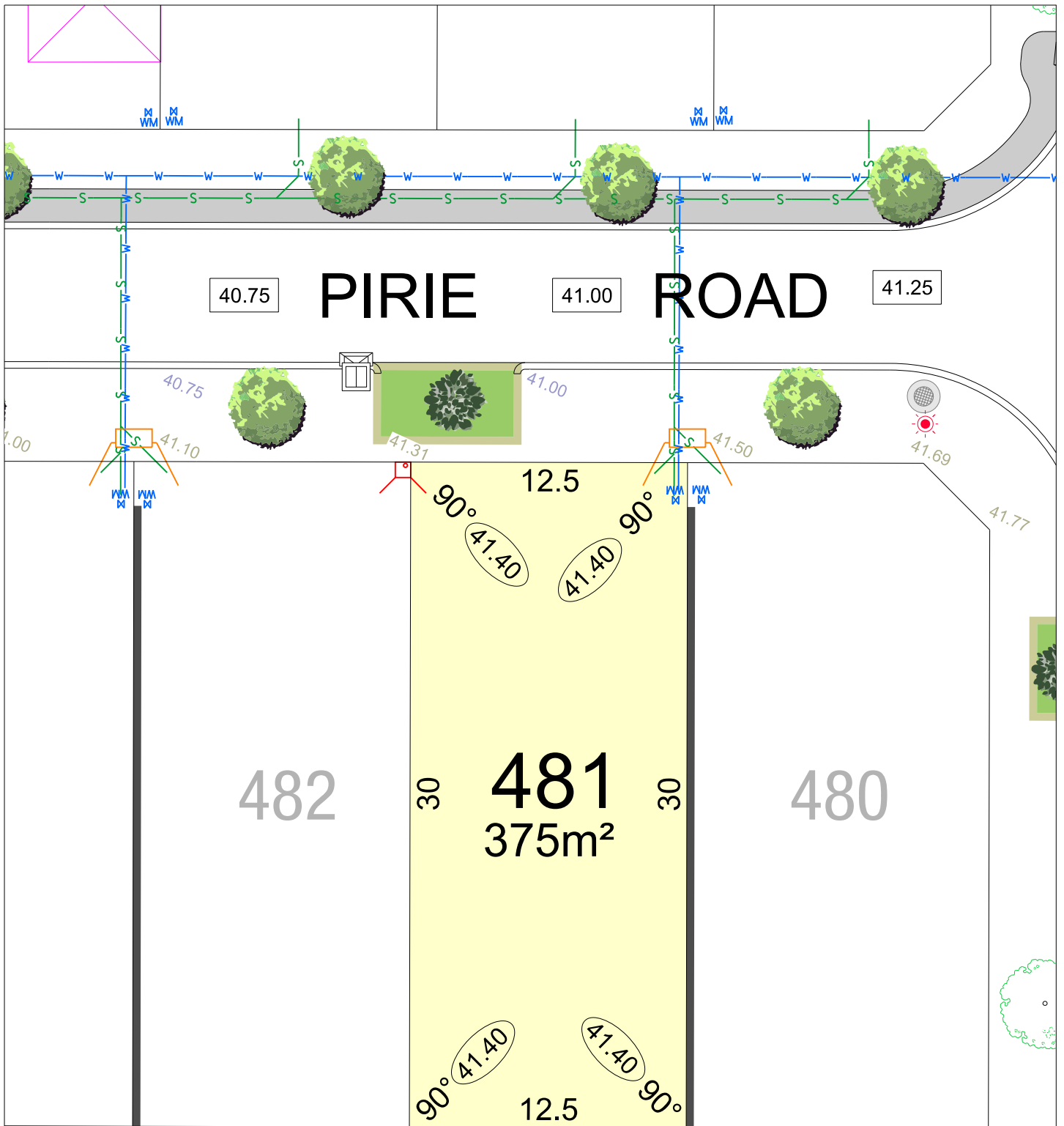
MNG. Ref: 99579lip-099a Date: 27/05/2021

Depicted information subject to approvals and survey.

All dimensions and areas are subject to survey. The particulars on this brochure are supplied for information only and shall not be taken as a representation in any respect on the part of the Vendor or its agent. Authorities should be consulted when services are contained within lot boundaries as building restrictions may apply. All retaining walls and associated easements are shown exaggerated for clarity.

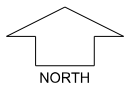
## LEGEND

- |  |                              |  |                             |  |                      |
|--|------------------------------|--|-----------------------------|--|----------------------|
|  | WATER                        |  | POWER DOME MINI PILLAR      |  | TOP OF KERB HEIGHT   |
|  | WATER METER/ VALVE / HYDRANT |  | POWER DOME UNIVERSAL PILLAR |  | SPOT LEVEL           |
|  | SEWER                        |  | STREETLIGHTS                |  | PAD LEVEL            |
|  | DRAINAGE                     |  | PADMOUNT SITE               |  | ROAD LEVEL           |
|  | NBN CONNECTION               |  | ACCESS RESTRICTION          |  | SUBSOIL DRAINAGE PIT |
|  | STREET TREE LOCATION         |  | RETAINING WALL              |  | RAIN GARDEN          |
|  | DESIGNATED GARAGE LOCATION   |  |                             |  |                      |



# Beenyup Grove STAGE 9A

SCALE 1:250



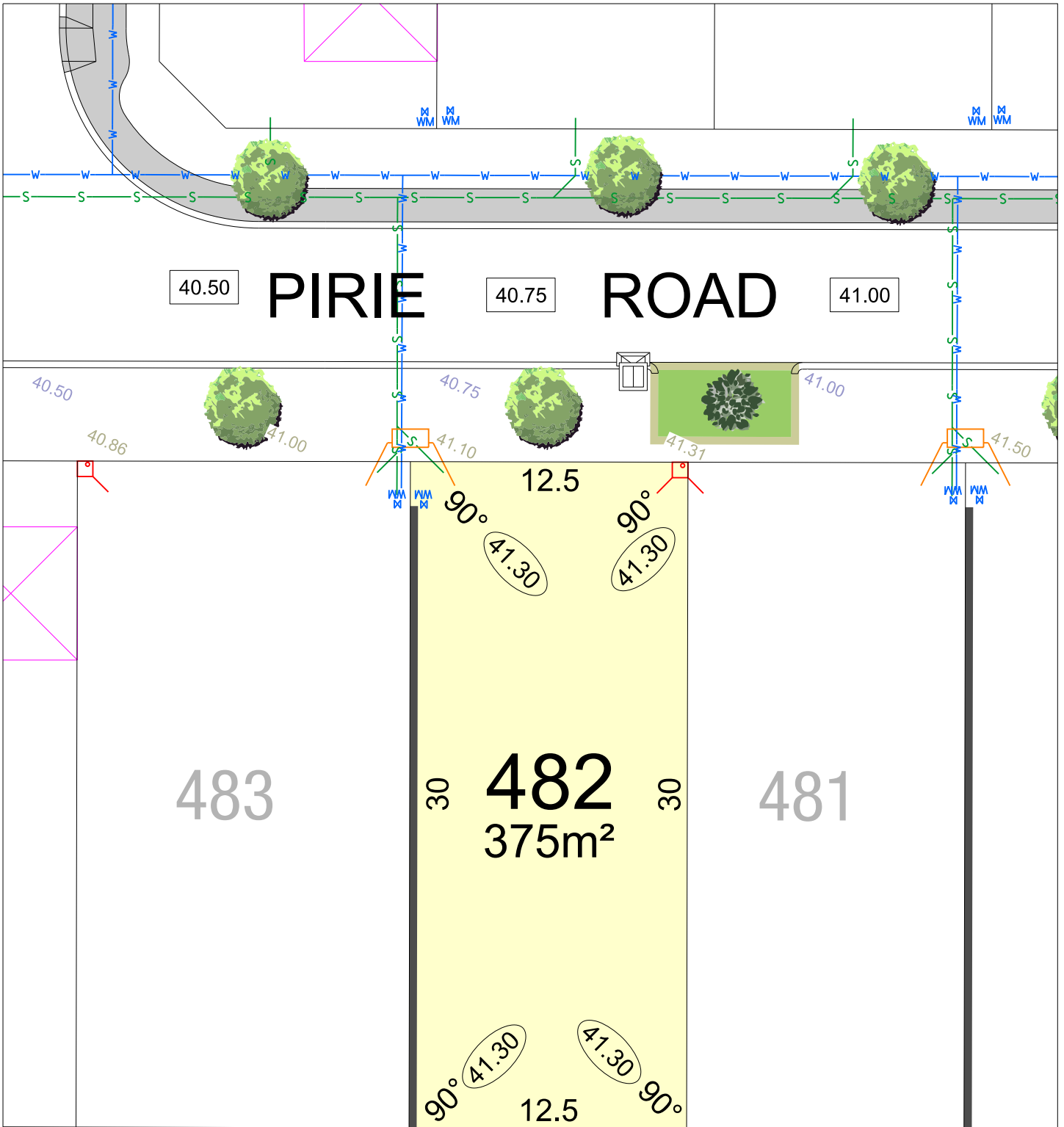
MNG. Ref: 99579lip-099a Date: 27/05/2021

**Depicted information subject to approvals and survey.**

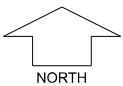
All dimensions and areas are subject to survey. The particulars on this brochure are supplied for information only and shall not be taken as a representation in any respect on the part of the Vendor or its agent. Authorities should be consulted when services are contained within lot boundaries as building restrictions may apply. All retaining walls and associated easements are shown exaggerated for clarity.

## LEGEND

	WATER		POWER DOME MINI PILLAR		TOP OF KERB HEIGHT
	WATER METER/ VALVE / HYDRANT		POWER DOME UNIVERSAL PILLAR		SPOT LEVEL
	SEWER		STREETLIGHTS		PAD LEVEL
	DRAINAGE		PADMOUNT SITE		ROAD LEVEL
	NBN CONNECTION		ACCESS RESTRICTION		SUBSOIL DRAINAGE PIT
	STREET TREE LOCATION		RETAINING WALL		RAIN GARDEN
			DESIGNATED GARAGE LOCATION		



# Beenyup Grove STAGE 9A



SCALE 1:250

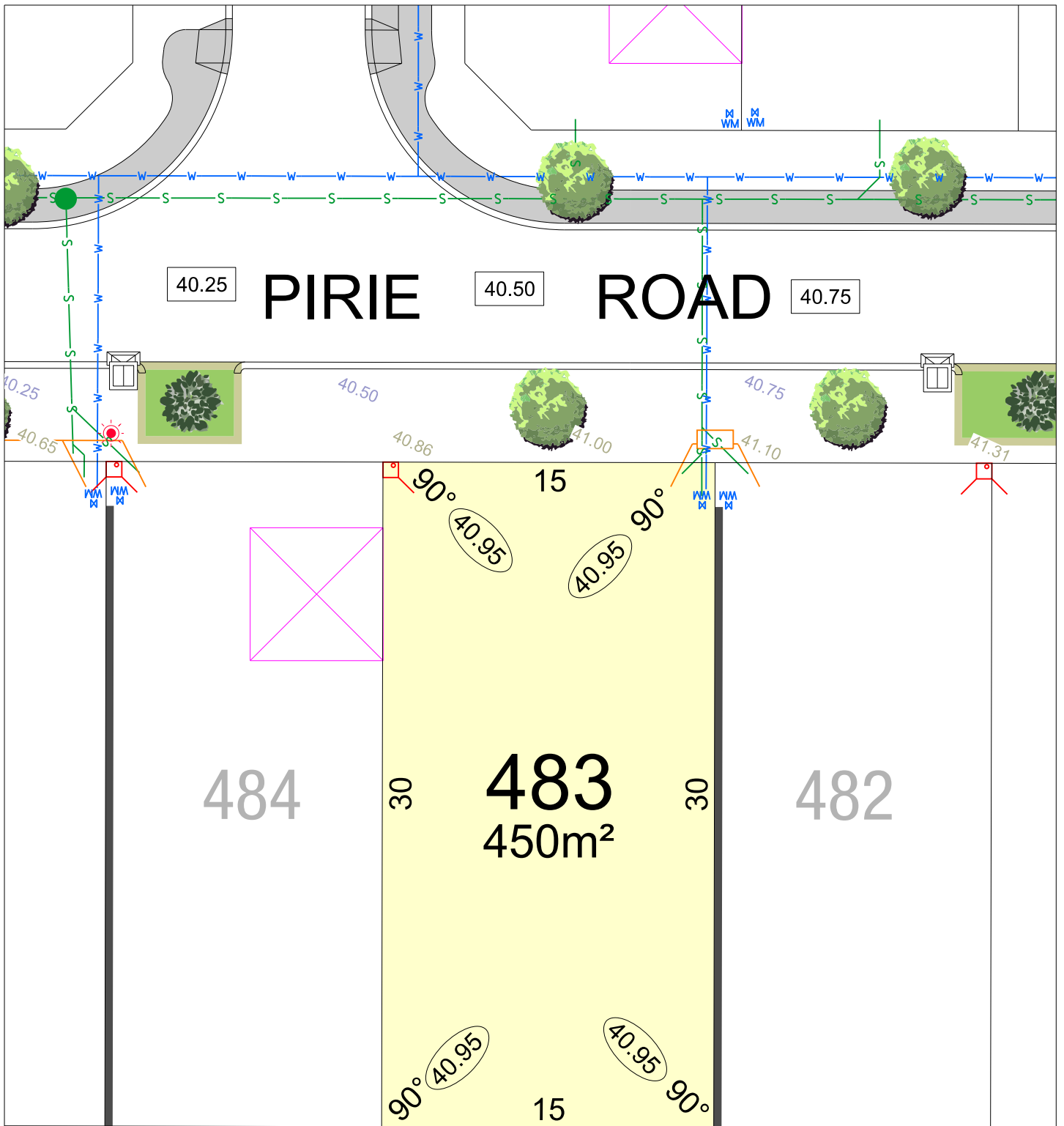
MNG. Ref: 99579lip-099a Date: 27/05/2021

Depicted information subject to approvals and survey.

All dimensions and areas are subject to survey. The particulars on this brochure are supplied for information only and shall not be taken as a representation in any respect on the part of the Vendor or its agent. Authorities should be consulted when services are contained within lot boundaries as building restrictions may apply. All retaining walls and associated easements are shown exaggerated for clarity.

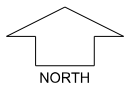
## LEGEND

	WATER		POWER DOME MINI PILLAR		TOP OF KERB HEIGHT
	WATER METER/ VALVE / HYDRANT		POWER DOME UNIVERSAL PILLAR		SPOT LEVEL
	SEWER		STREETLIGHTS		PAD LEVEL
	DRAINAGE		PADMOUNT SITE		ROAD LEVEL
	NBN CONNECTION		ACCESS RESTRICTION		SUBSOIL DRAINAGE PIT
	STREET TREE LOCATION		RETAINING WALL		RAIN GARDEN
	DESIGNATED GARAGE LOCATION				



# Beenyup Grove STAGE 9A

SCALE 1:250



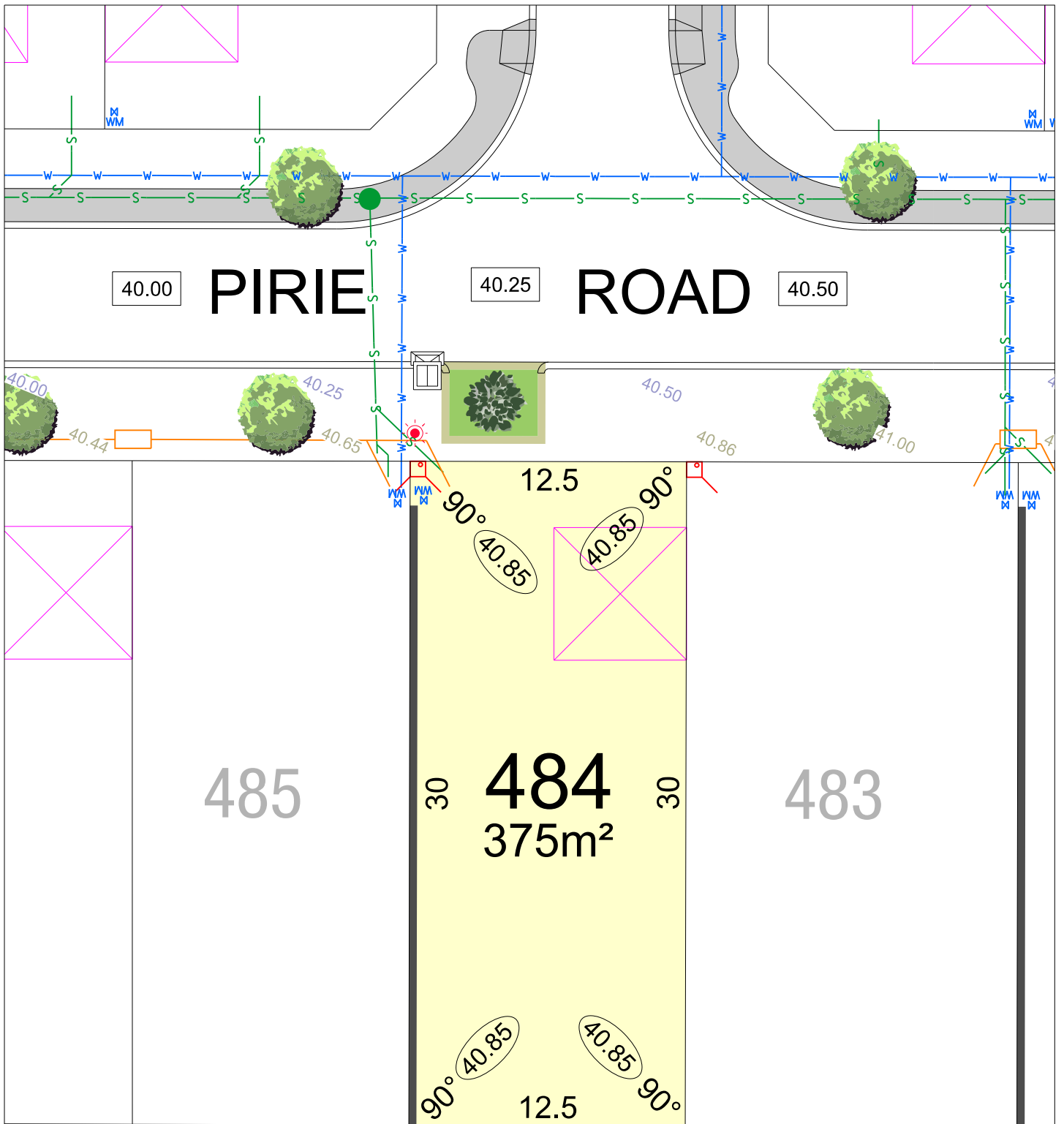
MNG. Ref: 99579lip-099a Date: 27/05/2021

**Depicted Information subject to approvals and survey.**

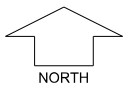
All dimensions and areas are subject to survey. The particulars on this brochure are supplied for Information only and shall not be taken as a representation in any respect on the part of the Vendor or its agent. Authorities should be consulted when services are contained within lot boundaries as building restrictions may apply. All retaining walls and associated easements are shown exaggerated for clarity.

## LEGEND

	WATER		POWER DOME MINI PILLAR		TOP OF KERB HEIGHT
	WATER METER/ VALVE / HYDRANT		POWER DOME UNIVERSAL PILLAR		SPOT LEVEL
	SEWER		STREETLIGHTS		PAD LEVEL
	DRAINAGE		PADMOUNT SITE		ROAD LEVEL
	NBN CONNECTION		ACCESS RESTRICTION		SUBSOIL DRAINAGE PIT
	STREET TREE LOCATION		RETAINING WALL		RAIN GARDEN
	DESIGNATED GARAGE LOCATION				



# Beenyup Grove STAGE 9A



SCALE 1:250

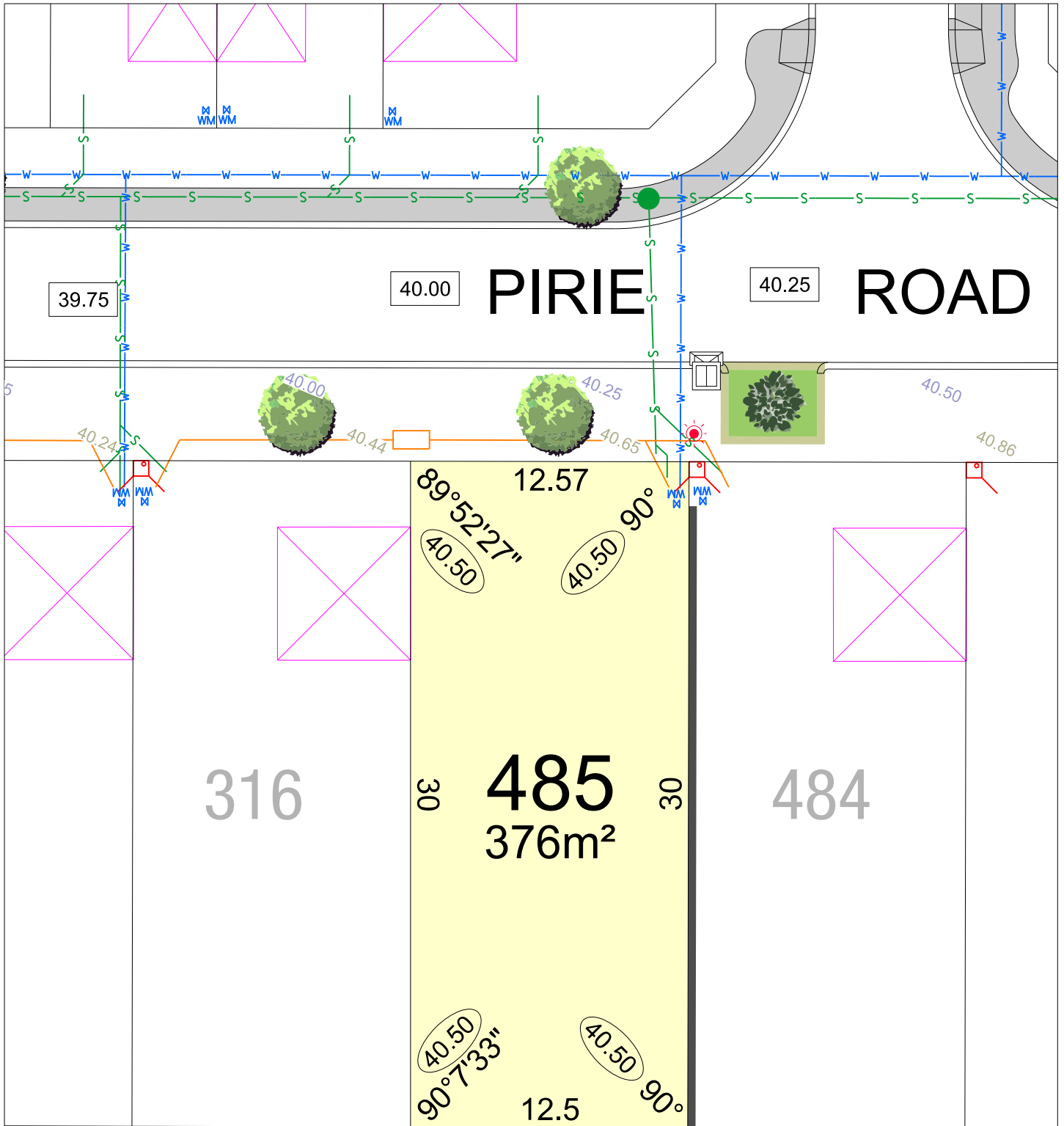
MNG. Ref: 99579lip-099a Date: 27/05/2021

Depicted information subject to approvals and survey.

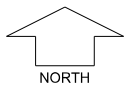
All dimensions and areas are subject to survey. The particulars on this brochure are supplied for information only and shall not be taken as a representation in any respect on the part of the Vendor or its agent. Authorities should be consulted when services are contained within lot boundaries as building restrictions may apply. All retaining walls and associated easements are shown exaggerated for clarity.

## LEGEND

	WATER		POWER DOME MINI PILLAR		TOP OF KERB HEIGHT
	WATER METER/ VALVE / HYDRANT		POWER DOME UNIVERSAL PILLAR		SPOT LEVEL
	SEWER		STREETLIGHTS		PAD LEVEL
	DRAINAGE		PADMOUNT SITE		ROAD LEVEL
	NBN CONNECTION		ACCESS RESTRICTION		SUBSOIL DRAINAGE PIT
	STREET TREE LOCATION		RETAINING WALL		RAIN GARDEN
			DESIGNATED GARAGE LOCATION		



# Beenyup Grove STAGE 9A



SCALE 1:250

MNG. Ref: 99579lip-099a Date: 27/05/2021

Depicted information subject to approvals and survey.

All dimensions and areas are subject to survey. The particulars on this brochure are supplied for information only and shall not be taken as a representation in any respect on the part of the Vendor or its agent. Authorities should be consulted when services are contained within lot boundaries as building restrictions may apply. All retaining walls and associated easements are shown exaggerated for clarity.

## LEGEND

- |  |                              |  |                             |  |                      |
|--|------------------------------|--|-----------------------------|--|----------------------|
|  | WATER                        |  | POWER DOME MINI PILLAR      |  | TOP OF KERB HEIGHT   |
|  | WATER METER/ VALVE / HYDRANT |  | POWER DOME UNIVERSAL PILLAR |  | SPOT LEVEL           |
|  | SEWER                        |  | STREETLIGHTS                |  | PAD LEVEL            |
|  | DRAINAGE                     |  | PADMOUNT SITE               |  | ROAD LEVEL           |
|  | NBN CONNECTION               |  | ACCESS RESTRICTION          |  | SUBSOIL DRAINAGE PIT |
|  | STREET TREE LOCATION         |  | RETAINING WALL              |  | RAIN GARDEN          |
|  |                              |  | DESIGNATED GARAGE LOCATION  |  |                      |