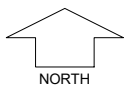


Beenypup Grove STAGE 8

SCALE 1:1000

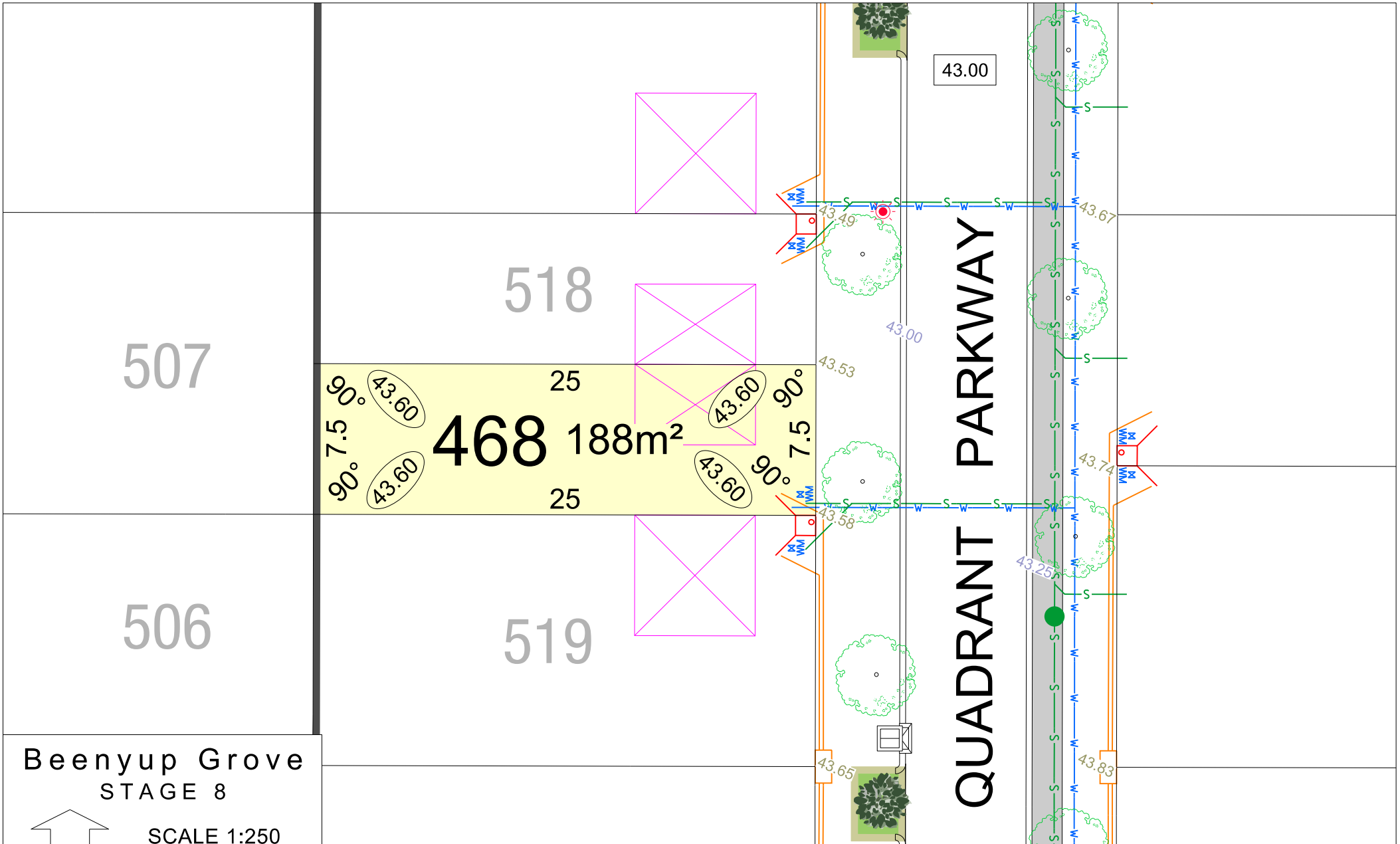


MNG. Ref: 99579lip-102b Date: 14/10/2021
 Depicted information subject to approvals and survey.

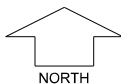
All dimensions and areas are subject to survey. The particulars on this brochure are supplied for information only and shall not be taken as a representation in any respect on the part of the Vendor or its agent. Authorities should be consulted when services are contained within lot boundaries as building restrictions may apply. All retaining walls and associated easements are shown exaggerated for clarity.

LEGEND

	WATER		POWER DOME MINI PILLAR		TOP OF KERB HEIGHT
	WATER METER/ VALVE / HYDRANT		POWER DOME UNIVERSAL PILLAR		SPOT LEVEL
	SEWER		STREETLIGHTS		PAD LEVEL
	DRAINAGE		PADMOUNT SITE		ROAD LEVEL
	NBN CONNECTION		ACCESS RESTRICTION		SUBSOIL DRAINAGE PIT
	STREET TREE LOCATION		RETAINING WALL		RAIN GARDEN
	DESIGNATED GARAGE LOCATION				



**Beenyup Grove
STAGE 8**

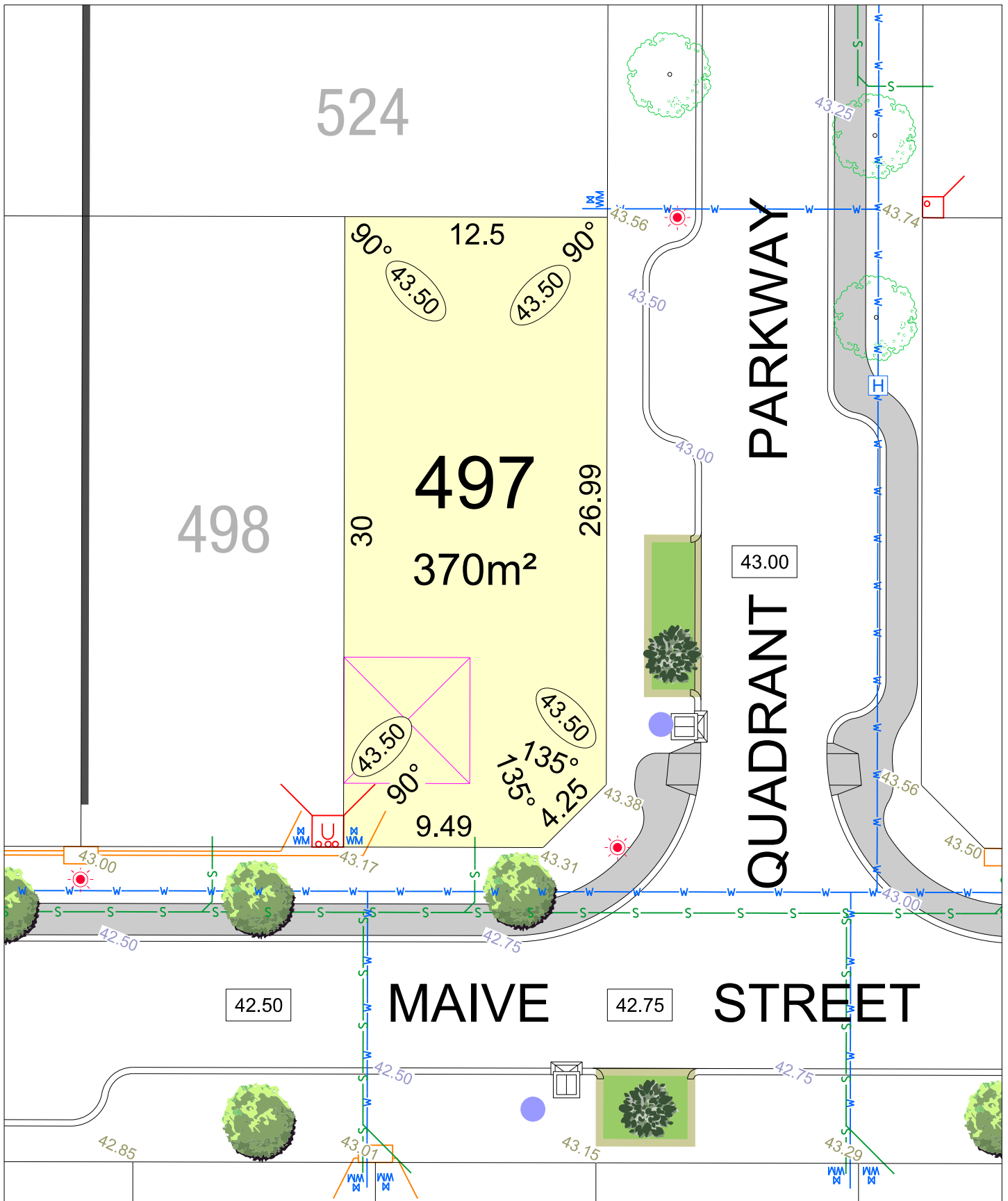


SCALE 1:250

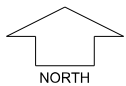
MNG. Ref: 99579lip-102a Date: 09/06/2021
 Depicted information subject to approvals and survey.
 All dimensions and areas are subject to survey. The particulars on this brochure are supplied for Information only and shall not be taken as a representation in any respect on the part of the Vendor or its agent. Authorities should be consulted when services are contained within lot boundaries as building restrictions may apply. All retaining walls and associated easements are shown exaggerated for clarity.

LEGEND

	WATER		NBN CONNECTION		POWER DOME MINI PILLAR		ACCESS RESTRICTION		TOP OF KERB HEIGHT
	WATER METER/ VALVE / HYDRANT		DESIGNATED GARAGE LOCATION		POWER DOME UNIVERSAL PILLAR		RAIN GARDEN		SPOT LEVEL
	SEWER / MANHOLE		STREET TREE LOCATION		STREETLIGHTS		SUBSOIL DRAINAGE PIT		PAD LEVEL
	RETAINING WALL				PADMOUNT SITE				ROAD LEVEL



Beenyup Grove STAGE 8



SCALE 1:250

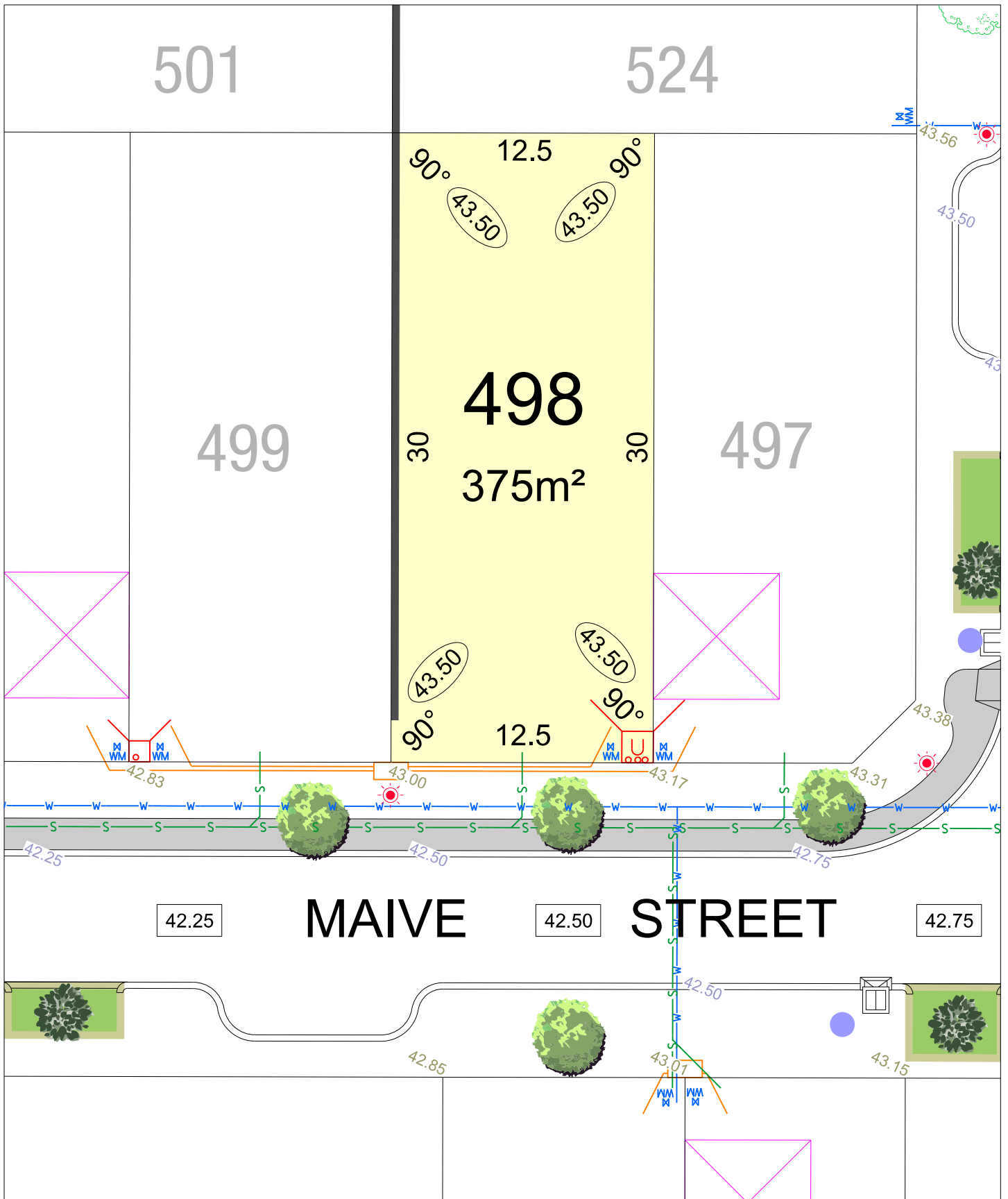
MNG. Ref: 99579lip-102a Date: 09/06/2021

Depicted Information subject to approvals and survey.

All dimensions and areas are subject to survey. The particulars on this brochure are supplied for Information only and shall not be taken as a representation in any respect on the part of the Vendor or its agent. Authorities should be consulted when services are contained within lot boundaries as building restrictions may apply. All retaining walls and associated easements are shown exaggerated for clarity.

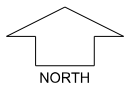
LEGEND

	WATER		POWER DOME MINI PILLAR		TOP OF KERB HEIGHT
	WATER METER/ VALVE / HYDRANT		POWER DOME UNIVERSAL PILLAR		SPOT LEVEL
	SEWER		STREETLIGHTS		ROAD LEVEL
	SEWER		PADMOUNT SITE		ROAD LEVEL
	DRAINAGE		ACCESS RESTRICTION		ROAD LEVEL
	NBN CONNECTION		RETAINING WALL		SUBSOIL DRAINAGE PIT
	STREET TREE LOCATION		DESIGNATED GARAGE LOCATION		RAIN GARDEN



Beenyup Grove STAGE 8

SCALE 1:250



MNG. Ref: 99579lip-102a Date: 09/06/2021

Depicted Information subject to approvals and survey.

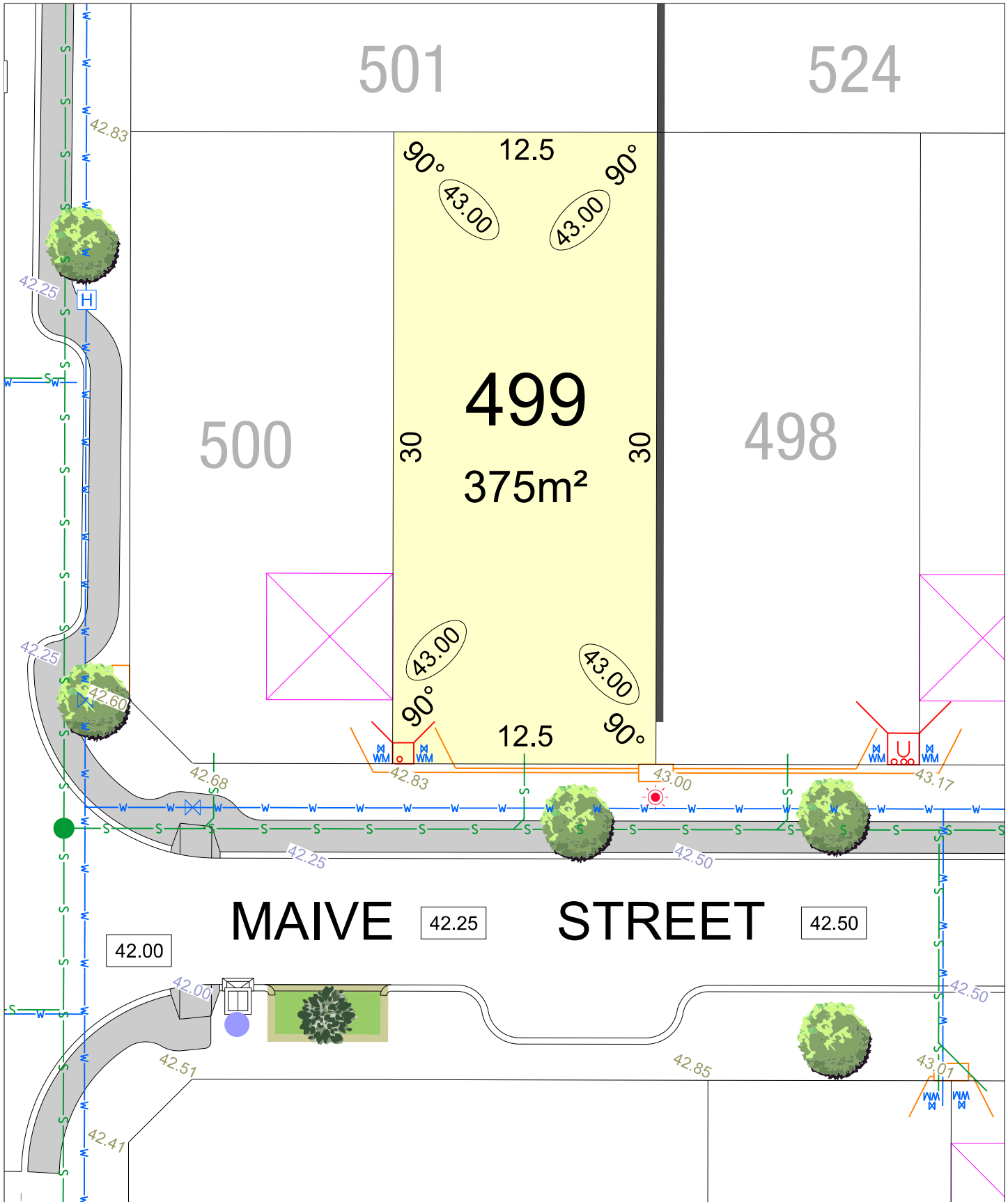
All dimensions and areas are subject to survey. The particulars on this brochure are supplied for Information only and shall not be taken as a representation in any respect on the part of the Vendor or its agent. Authorities should be consulted when services are contained within lot boundaries as building restrictions may apply. All retaining walls and associated easements are shown exaggerated for clarity.

LEGEND

- WATER
- WATER METER/ VALVE / HYDRANT
- SEWER
- DRAINAGE
- NBN CONNECTION
- STREET TREE LOCATION

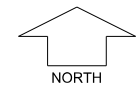
- POWER DOME MINI PILLAR
- POWER DOME UNIVERSAL PILLAR
- STREETLIGHTS
- PADMOUNT SITE
- ACCESS RESTRICTION
- RETAINING WALL
- DESIGNATED GARAGE LOCATION

- TOP OF KERB HEIGHT
- SPOT LEVEL
- PAD LEVEL
- ROAD LEVEL
- SUBSOIL DRAINAGE PIT
- RAIN GARDEN



Beenypup Grove STAGE 8

SCALE 1:250



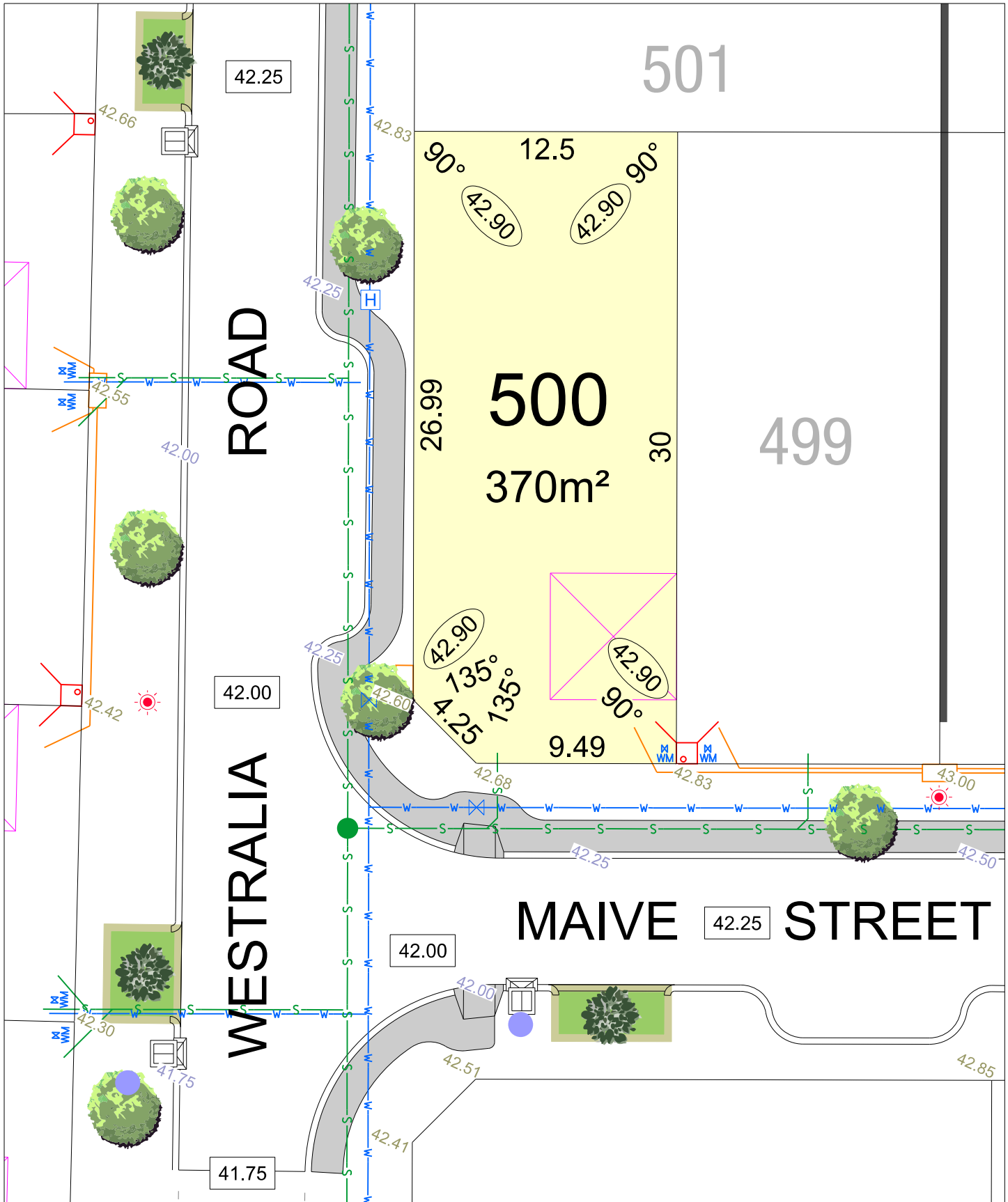
MNG. Ref: 99579lip-102a Date: 09/06/2021

Depicted Information subject to approvals and survey.

All dimensions and areas are subject to survey. The particulars on this brochure are supplied for Information only and shall not be taken as a representation in any respect on the part of the Vendor or its agent. Authorities should be consulted when services are contained within lot boundaries as building restrictions may apply. All retaining walls and associated easements are shown exaggerated for clarity.

LEGEND

- | | | | | | |
|--|------------------------------|--|-----------------------------|--|----------------------|
| | WATER | | POWER DOME UNIVERSAL PILLAR | | TOP OF KERB HEIGHT |
| | WATER METER/ VALVE / HYDRANT | | POWER DOME MINI PILLAR | | SPOT LEVEL |
| | SEWER | | STREETLIGHTS | | PAD LEVEL |
| | SEWER | | PADMOUNT SITE | | ROAD LEVEL |
| | DRAINAGE | | ACCESS RESTRICTION | | SUBSOIL DRAINAGE PIT |
| | NBN CONNECTION | | RETAINING WALL | | RAIN GARDEN |
| | STREET TREE LOCATION | | DESIGNATED GARAGE LOCATION | | |



Beenyup Grove STAGE 8

SCALE 1:250

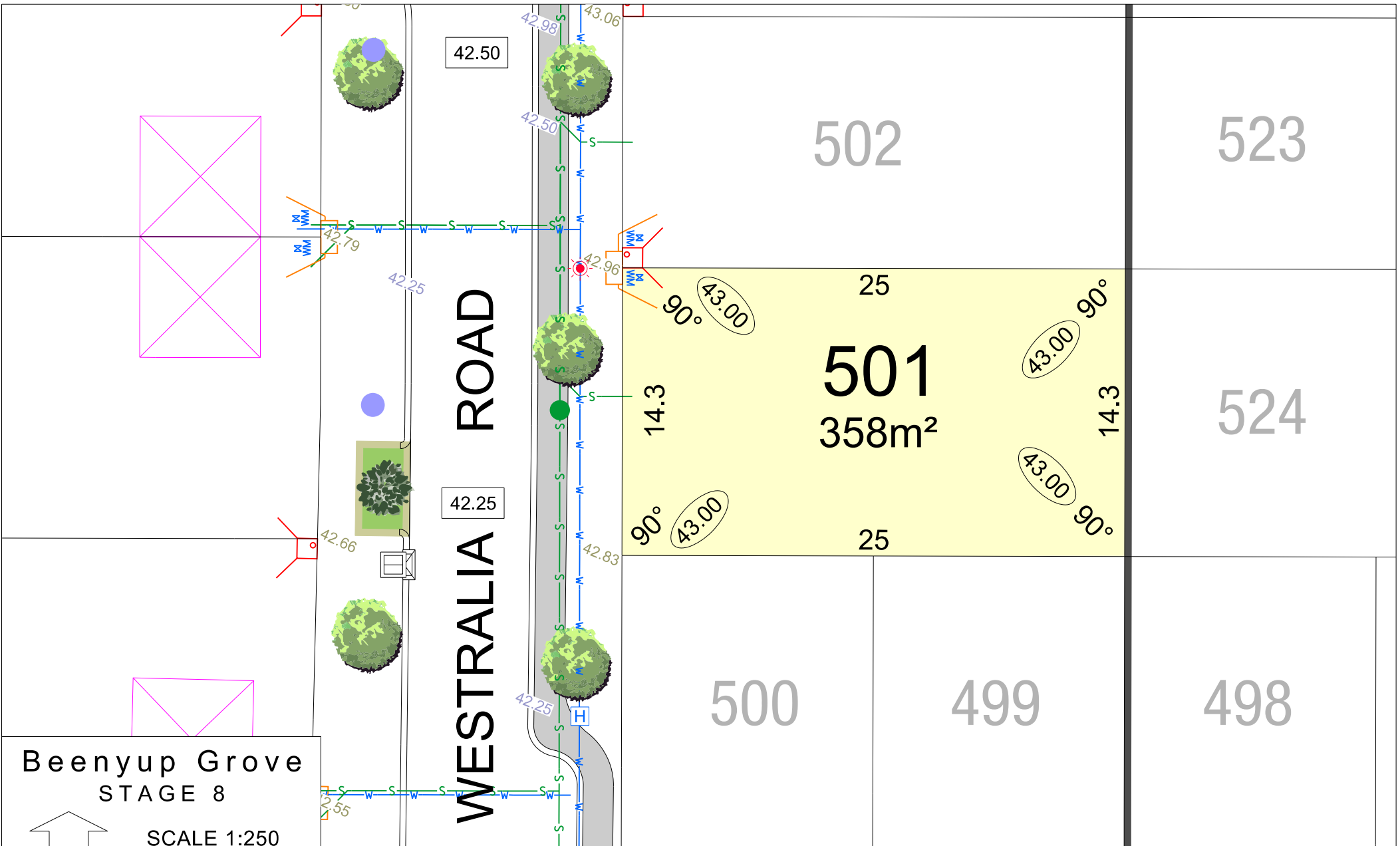
MNG. Ref: 99579lip-102a Date: 09/06/2021
 Depicted Information subject to approvals and survey.
 All dimensions and areas are subject to survey. The particulars on this brochure are supplied for Information only and shall not be taken as a representation in any respect on the part of the Vendor or its agent. Authorities should be consulted when services are contained within lot boundaries as building restrictions may apply. All retaining walls and associated easements are shown exaggerated for clarity.

LEGEND

- WATER
- WATER METER/ VALVE / HYDRANT
- SEWER
- DRAINAGE
- NBN CONNECTION
- STREET TREE LOCATION

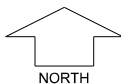
- POWER DOME MINI PILLAR
- POWER DOME UNIVERSAL PILLAR
- STREETLIGHTS
- PADMOUNT SITE
- ACCESS RESTRICTION
- RETAINING WALL
- DESIGNATED GARAGE LOCATION

- TOP OF KERB HEIGHT
- SPOT LEVEL
- PAD LEVEL
- ROAD LEVEL
- SUBSOIL DRAINAGE PIT
- RAIN GARDEN



Beenyup Grove STAGE 8

SCALE 1:250



MNG. Ref: 99579lip-102a Date: 09/06/2021
 Depicted information subject to approvals and survey.
 All dimensions and areas are subject to survey. The particulars on this brochure are supplied for Information only and shall not be taken as a representation in any respect on the part of the Vendor or its agent. Authorities should be consulted when services are contained within lot boundaries as building restrictions may apply. All retaining walls and associated easements are shown exaggerated for clarity.

LEGEND

- | | | | | |
|------------------------------|----------------------------|-----------------------------|----------------------|--------------------|
| WATER | DRAINAGE | POWER DOME MINI PILLAR | ACCESS RESTRICTION | TOP OF KERB HEIGHT |
| WATER METER/ VALVE / HYDRANT | NBN CONNECTION | POWER DOME UNIVERSAL PILLAR | RAIN GARDEN | SPOT LEVEL |
| SEWER / MANHOLE | DESIGNATED GARAGE LOCATION | STREETLIGHTS | PAD LEVEL | ROAD LEVEL |
| RETAINING WALL | STREET TREE LOCATION | PADMOUNT SITE | SUBSOIL DRAINAGE PIT | |

PIRIE ROAD

WESTRALIA ROAD

522

653

502
313m²

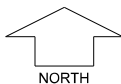
523

501

524

Beenyup Grove STAGE 8

SCALE 1:250



MNG. Ref: 99579lip-102a Date: 09/06/2021
 Depicted information subject to approvals and survey.
 All dimensions and areas are subject to survey. The particulars on this brochure are supplied for Information only and shall not be taken as a representation in any respect on the part of the Vendor or its agent. Authorities should be consulted when services are contained within lot boundaries as building restrictions may apply. All retaining walls and associated easements are shown exaggerated for clarity.

LEGEND

- | | | | | |
|------------------------------|----------------------------|-----------------------------|----------------------|--------------------|
| WATER | DRAINAGE | POWER DOME MINI PILLAR | ACCESS RESTRICTION | TOP OF KERB HEIGHT |
| WATER METER/ VALVE / HYDRANT | NBN CONNECTION | POWER DOME UNIVERSAL PILLAR | RAIN GARDEN | SPOT LEVEL |
| SEWER / MANHOLE | DESIGNATED GARAGE LOCATION | STREETLIGHTS | PAD LEVEL | ROAD LEVEL |
| RETAINING WALL | STREET TREE LOCATION | PADMOUNT SITE | SUBSOIL DRAINAGE PIT | |

512

513

514

510

515
313m²

509

516

43.00

QUADRANT PARKWAY

43.35

90° 12.5 43.30
90° 43.30

43.30 90°
43.30 90°

43.25

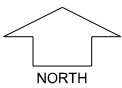
43.43

42.75

43.32

43.52
43.00

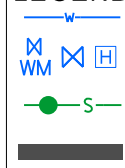
Beenyup Grove STAGE 8



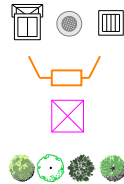
SCALE 1:250

MNG. Ref: 99579lip-102a Date: 09/06/2021
Depicted information subject to approvals and survey.
All dimensions and areas are subject to survey. The particulars on this brochure are supplied for Information only and shall not be taken as a representation in any respect on the part of the Vendor or its agent. Authorities should be consulted when services are contained within lot boundaries as building restrictions may apply. All retaining walls and associated easements are shown exaggerated for clarity.

LEGEND



WATER
WATER METER/
VALVE / HYDRANT
SEWER / MANHOLE
RETAINING WALL



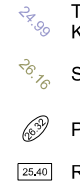
DRAINAGE
NBN CONNECTION
DESIGNATED
GARAGE LOCATION
STREET TREE
LOCATION



POWER DOME
MINI PILLAR
POWER DOME
UNIVERSAL PILLAR
STREETLIGHTS
PADMOUNT SITE



ACCESS
RESTRICTION
RAIN GARDEN
SUBSOIL
DRAINAGE PIT



TOP OF
KERB HEIGHT
SPOT LEVEL
PAD LEVEL
ROAD LEVEL

510

515

509

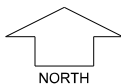
516
375m²

508

517

QUADRANT PARKWAY

Beenyup Grove STAGE 8

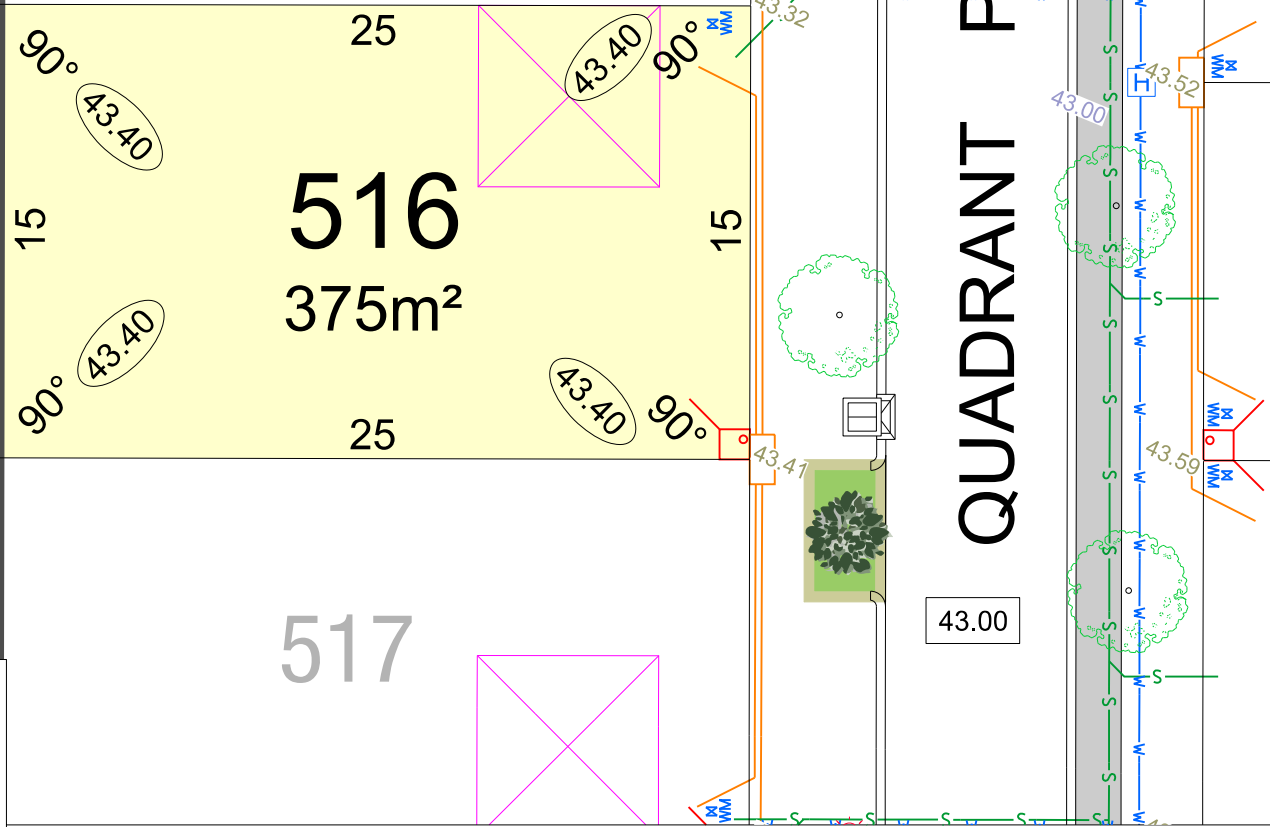


SCALE 1:250

MNG. Ref: 99579lip-102a Date: 09/06/2021
Depicted information subject to approvals and survey.
All dimensions and areas are subject to survey. The particulars on this brochure are supplied for Information only and shall not be taken as a representation in any respect on the part of the Vendor or its agent. Authorities should be consulted when services are contained within lot boundaries as building restrictions may apply. All retaining walls and associated easements are shown exaggerated for clarity.

LEGEND

- | | | | | | | | | | |
|--|------------------------------|--|----------------------------|--|-----------------------------|--|----------------------|--|--------------------|
| | WATER | | DRAINAGE | | POWER DOME MINI PILLAR | | ACCESS RESTRICTION | | TOP OF KERB HEIGHT |
| | WATER METER/ VALVE / HYDRANT | | NBN CONNECTION | | POWER DOME UNIVERSAL PILLAR | | RAIN GARDEN | | SPOT LEVEL |
| | SEWER / MANHOLE | | DESIGNATED GARAGE LOCATION | | STREETLIGHTS | | SUBSOIL DRAINAGE PIT | | PAD LEVEL |
| | RETAINING WALL | | STREET TREE LOCATION | | PADMOUNT SITE | | | | ROAD LEVEL |



509

516

508

517
313m²

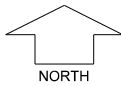
507

518

PARKWAY

QUADRANT

Beenyup Grove STAGE 8

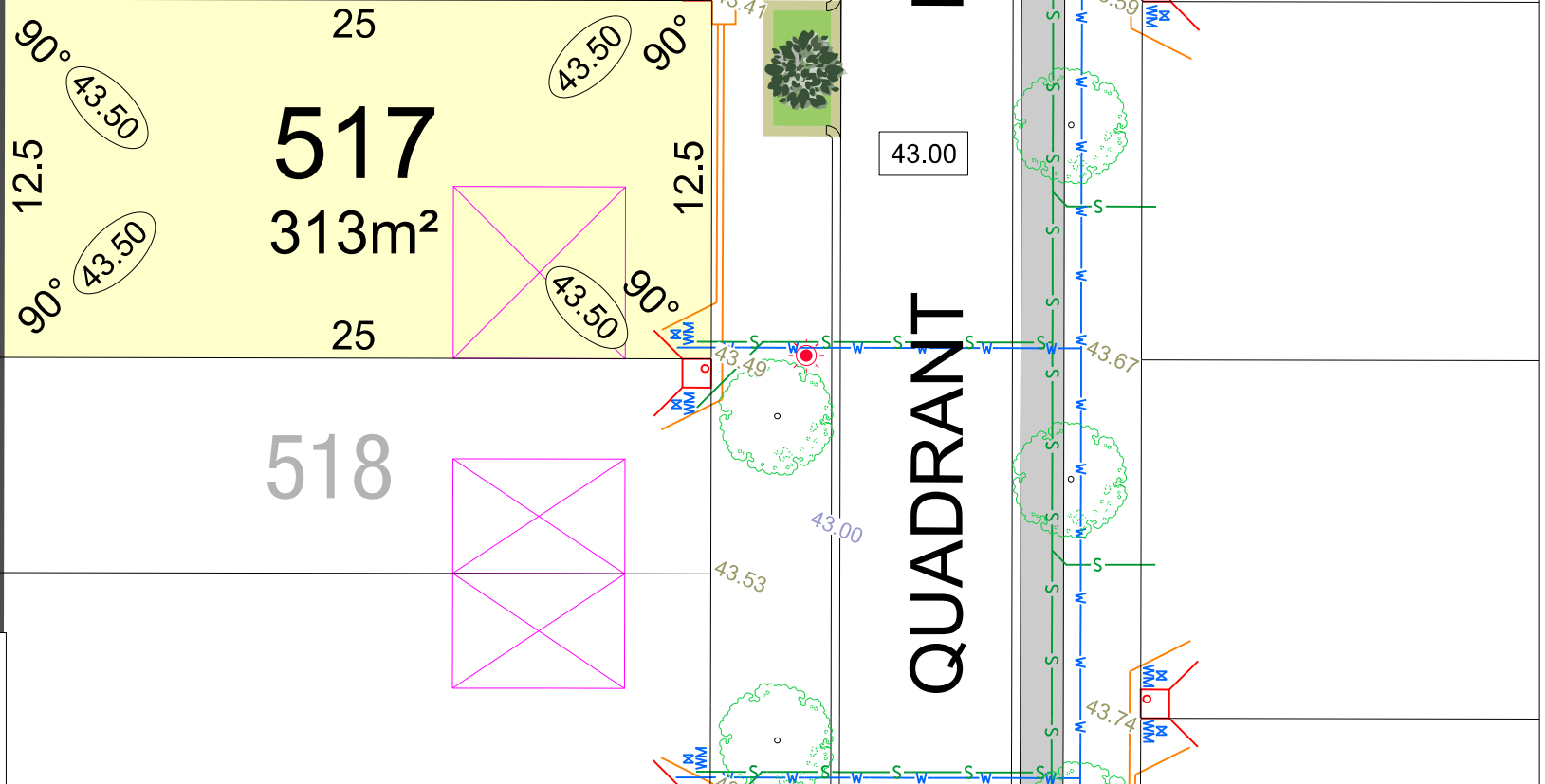


SCALE 1:250

MNG. Ref: 99579lip-102a Date: 09/06/2021
Depicted information subject to approvals and survey.
All dimensions and areas are subject to survey. The particulars on this brochure are supplied for Information only and shall not be taken as a representation in any respect on the part of the Vendor or its agent. Authorities should be consulted when services are contained within lot boundaries as building restrictions may apply. All retaining walls and associated easements are shown exaggerated for clarity.

LEGEND

	WATER		DRAINAGE		POWER DOME MINI PILLAR		ACCESS RESTRICTION		SEWER / MANHOLE		RAIN GARDEN		SUBSOIL DRAINAGE PIT		TOP OF KERB HEIGHT
	WATER METER/ VALVE / HYDRANT		NBN CONNECTION		POWER DOME UNIVERSAL PILLAR		RAIN GARDEN		SEWER / MANHOLE		RAIN GARDEN		SUBSOIL DRAINAGE PIT		SPOT LEVEL
	RETAINING WALL		DESIGNATED GARAGE LOCATION		STREETLIGHTS		SUBSOIL DRAINAGE PIT		SEWER / MANHOLE		RAIN GARDEN		SUBSOIL DRAINAGE PIT		PAD LEVEL
	SEWER / MANHOLE		STREET TREE LOCATION		PADMOUNT SITE		SUBSOIL DRAINAGE PIT		SEWER / MANHOLE		RAIN GARDEN		SUBSOIL DRAINAGE PIT		ROAD LEVEL



508

517

507

468

90° 7.5° 43.55° 25 518 188m² 43.55° 90° 7.5° 90° 43.55° 25

43.00

43.59

43.49

43.67

43.00

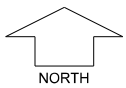
43.53

43.74

43.58

43.25




















Beenyup Grove STAGE 8



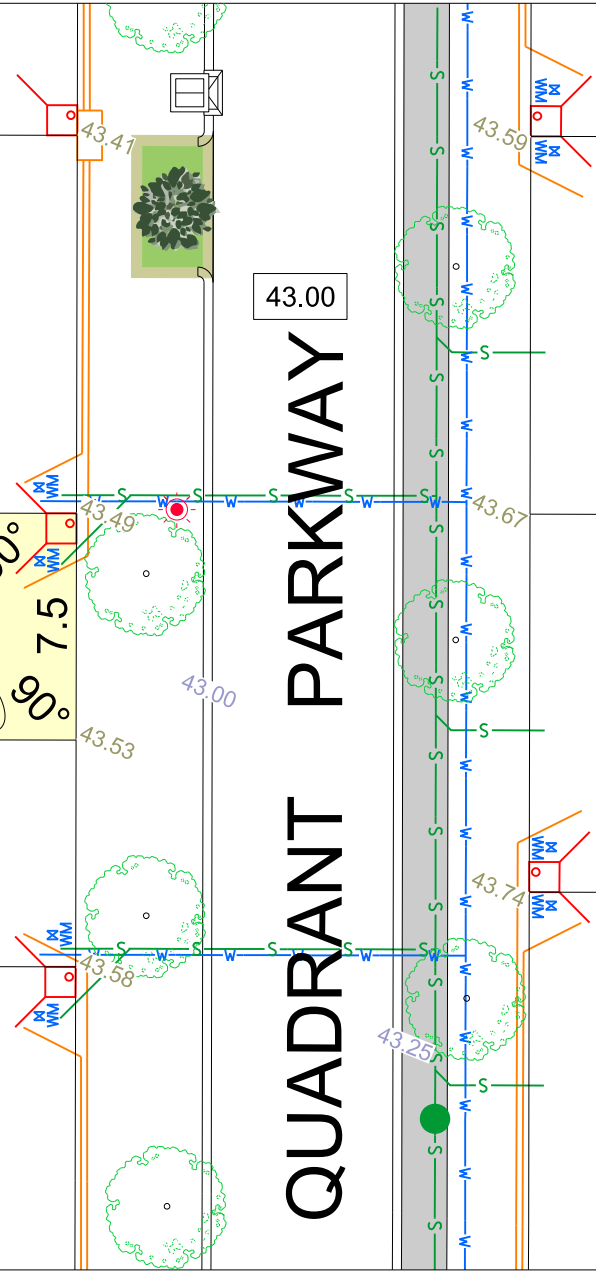
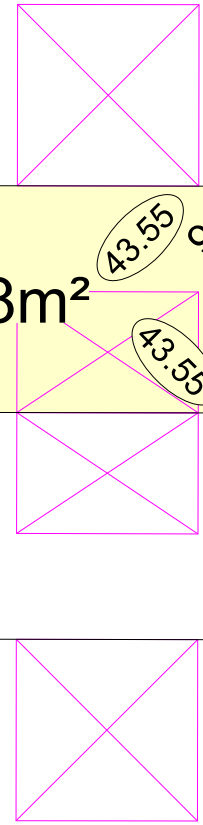
SCALE 1:250

MNG. Ref: 99579lip-102a Date: 09/06/2021
 Depicted information subject to approvals and survey.
 All dimensions and areas are subject to survey. The particulars on this brochure are supplied for Information only and shall not be taken as a representation in any respect on the part of the Vendor or its agent. Authorities should be consulted when services are contained within lot boundaries as building restrictions may apply. All retaining walls and associated easements are shown exaggerated for clarity.

LEGEND

	WATER		DRAINAGE		POWER DOME MINI PILLAR		ACCESS RESTRICTION		TOP OF KERB HEIGHT
	WATER METER/ VALVE / HYDRANT		NBN CONNECTION		POWER DOME UNIVERSAL PILLAR		RAIN GARDEN		SPOT LEVEL
	SEWER / MANHOLE		DESIGNATED GARAGE LOCATION		STREETLIGHTS		SUBSOIL DRAINAGE PIT		PAD LEVEL
	RETAINING WALL		STREET TREE LOCATION		PADMOUNT SITE		ROAD LEVEL		

QUADRANT PARKWAY



507

468

506

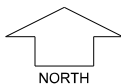
519
313m²

505

520

QUADRANT PARKWAY

Beenyup Grove STAGE 8



SCALE 1:250

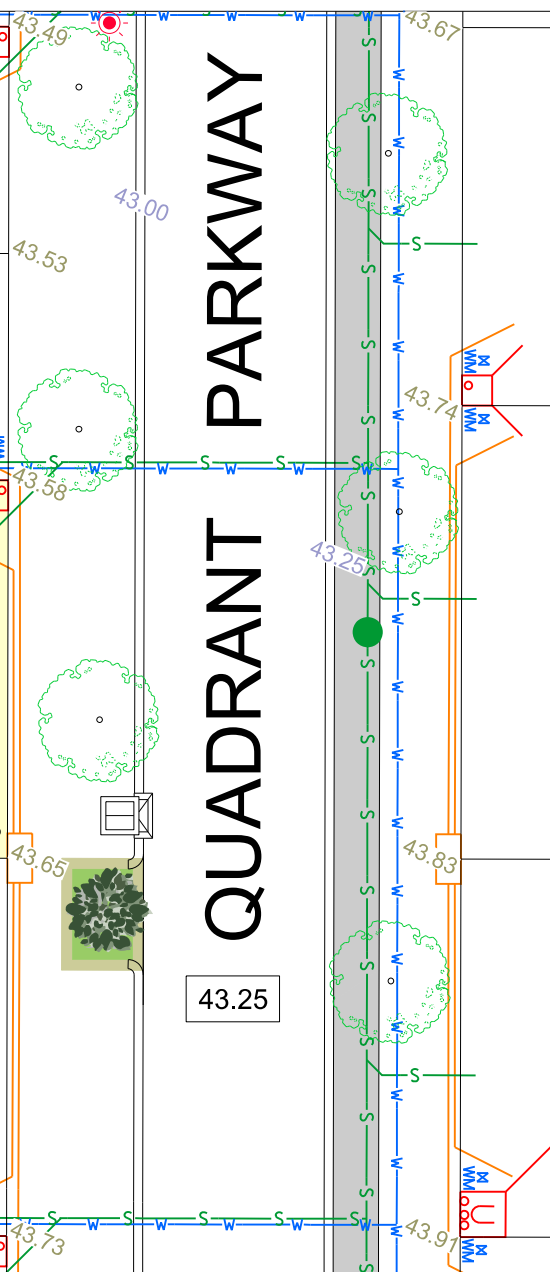
MNG. Ref: 99579lip-102a Date: 09/06/2021
Depicted information subject to approvals and survey.
All dimensions and areas are subject to survey. The particulars on this brochure are supplied for Information only and shall not be taken as a representation in any respect on the part of the Vendor or its agent. Authorities should be consulted when services are contained within lot boundaries as building restrictions may apply. All retaining walls and associated easements are shown exaggerated for clarity.

LEGEND

	WATER		DRAINAGE		POWER DOME MINI PILLAR		ACCESS RESTRICTION		SEWER / MANHOLE		RAIN GARDEN		SUBSOIL DRAINAGE PIT		24.99	TOP OF KERB HEIGHT	
	WATER METER/ VALVE / HYDRANT		NBN CONNECTION		POWER DOME UNIVERSAL PILLAR		STREET TREE LOCATION		RETAINING WALL		PADMOUNT SITE		26.16	SPOT LEVEL		25.40	ROAD LEVEL
	DESIGNATED GARAGE LOCATION		STREET TREE LOCATION		STREETLIGHTS		25.40	PAD LEVEL		25.40	ROAD LEVEL						

90° 43.70
12.5
90° 43.70

90° 43.70
12.5
90° 43.70



506

519

505

520
313m²

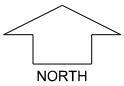
504

521

PARKWAY

QUADRANT

Beenyup Grove STAGE 8

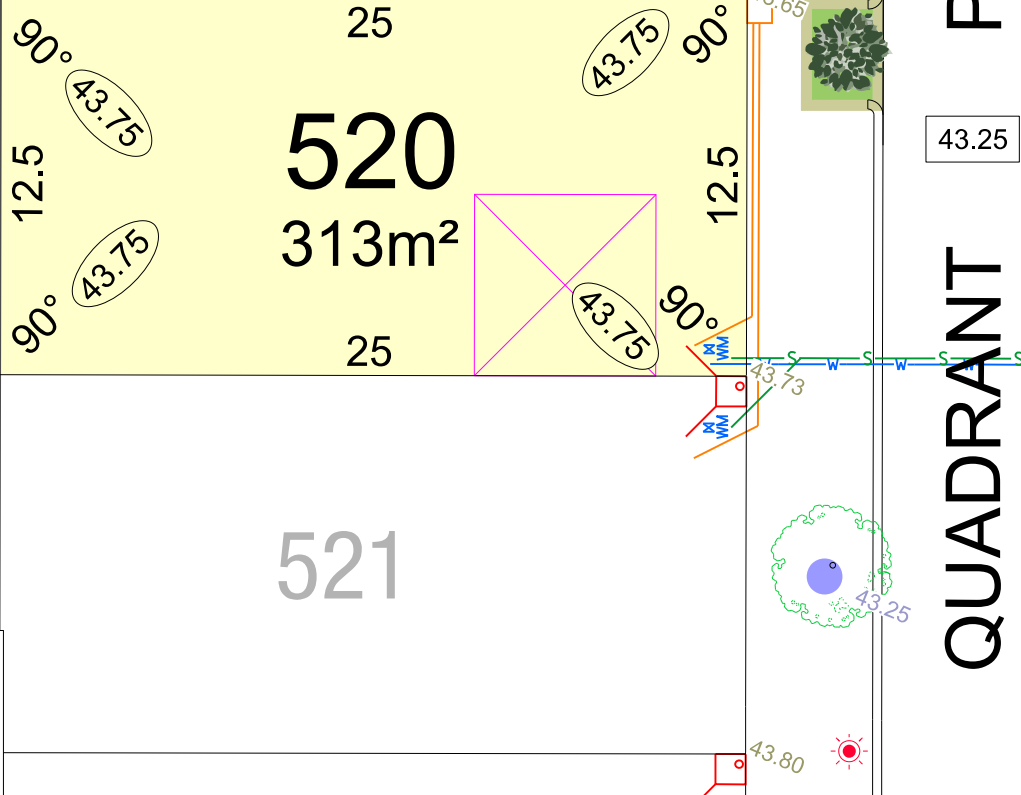


SCALE 1:250

MNG. Ref: 99579lip-102a Date: 09/06/2021
Depicted information subject to approvals and survey.
All dimensions and areas are subject to survey. The particulars on this brochure are supplied for Information only and shall not be taken as a representation in any respect on the part of the Vendor or its agent. Authorities should be consulted when services are contained within lot boundaries as building restrictions may apply. All retaining walls and associated easements are shown exaggerated for clarity.

LEGEND

	WATER		DRAINAGE		POWER DOME MINI PILLAR		ACCESS RESTRICTION		SEWER / MANHOLE		RAIN GARDEN		SUBSOIL DRAINAGE PIT		TOP OF KERB HEIGHT
	WATER METER/ VALVE / HYDRANT		NBN CONNECTION		POWER DOME UNIVERSAL PILLAR		STREET TREE LOCATION		STREETLIGHTS		PADMOUNT SITE		SPOT LEVEL		PAD LEVEL
	RETAINING WALL		DESIGNATED GARAGE LOCATION		STREETLIGHTS		ROAD LEVEL		STREETLIGHTS		ROAD LEVEL		ROAD LEVEL		ROAD LEVEL



505

520

504

521
313m²

503

522

43.25

43.65

43.83

90°
12.5
43.80

90°
43.80

90°
43.80

90°
43.80

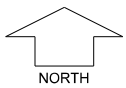
43.80

43.25

43.98

43.94

Beenyup Grove STAGE 8



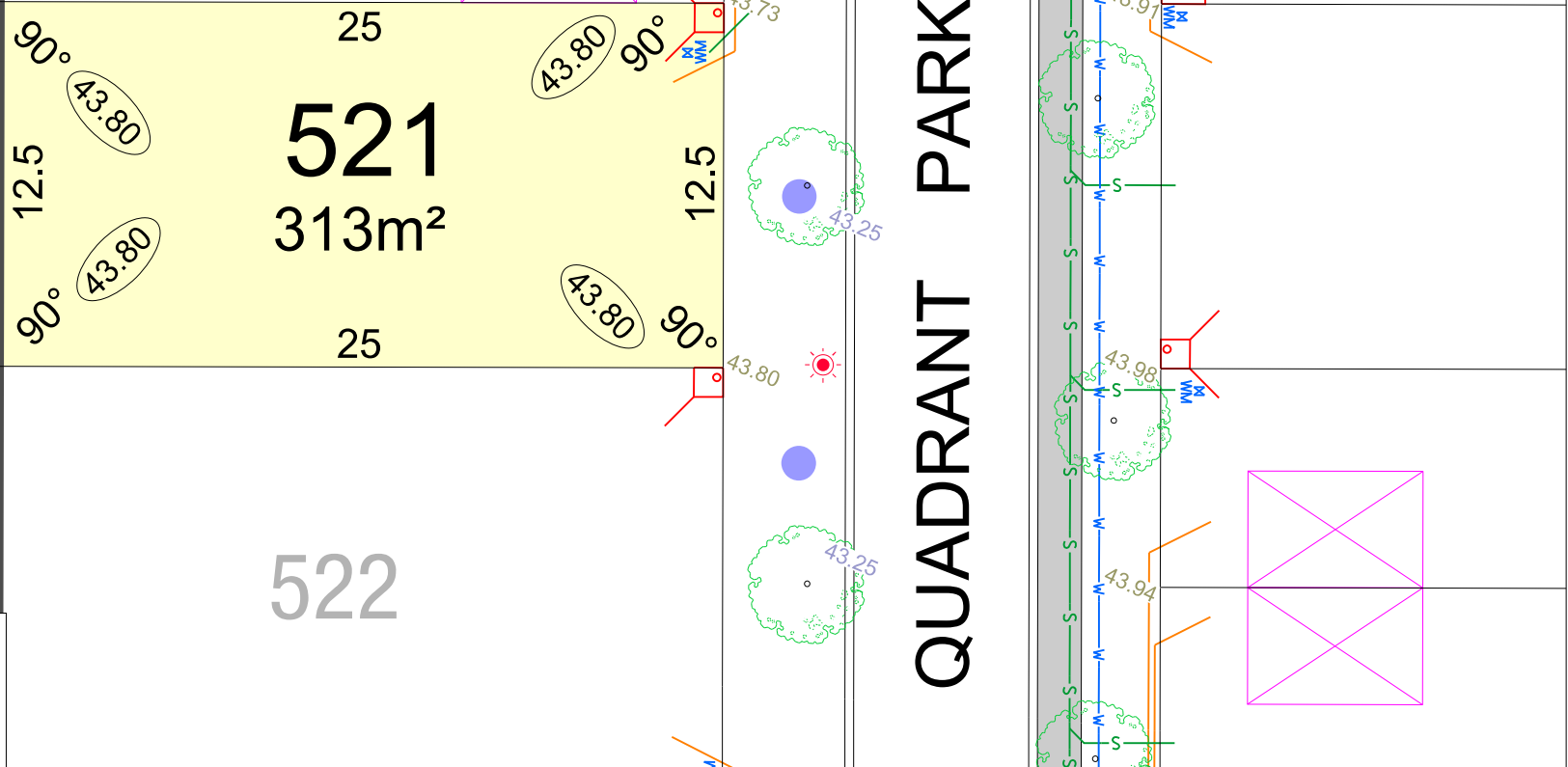
SCALE 1:250

MNG. Ref: 99579lip-102a Date: 09/06/2021
Depicted information subject to approvals and survey.
All dimensions and areas are subject to survey. The particulars on this brochure are supplied for Information only and shall not be taken as a representation in any respect on the part of the Vendor or its agent. Authorities should be consulted when services are contained within lot boundaries as building restrictions may apply. All retaining walls and associated easements are shown exaggerated for clarity.

LEGEND

- | | | | | | | | | | |
|--|------------------------------|--|----------------------------|--|-----------------------------|--|----------------------|--|--------------------|
| | WATER | | DRAINAGE | | POWER DOME MINI PILLAR | | ACCESS RESTRICTION | | TOP OF KERB HEIGHT |
| | WATER METER/ VALVE / HYDRANT | | NBN CONNECTION | | POWER DOME UNIVERSAL PILLAR | | RAIN GARDEN | | SPOT LEVEL |
| | SEWER / MANHOLE | | DESIGNATED GARAGE LOCATION | | STREETLIGHTS | | STREET TREE LOCATION | | PAD LEVEL |
| | RETAINING WALL | | STREET TREE LOCATION | | PADMOUNT SITE | | SUBSOIL DRAINAGE PIT | | ROAD LEVEL |

QUADRANT PARKWAY



504

521

503

522
375m²

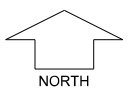
653

502

523

QUADRANT PARKWAY

Beenyup Grove STAGE 8



SCALE 1:250

MNG. Ref: 99579lip-102a Date: 09/06/2021
Depicted information subject to approvals and survey.
All dimensions and areas are subject to survey. The particulars on this brochure are supplied for Information only and shall not be taken as a representation in any respect on the part of the Vendor or its agent. Authorities should be consulted when services are contained within lot boundaries as building restrictions may apply. All retaining walls and associated easements are shown exaggerated for clarity.

LEGEND

	WATER		DRAINAGE		POWER DOME MINI PILLAR		ACCESS RESTRICTION		TOP OF KERB HEIGHT
	WATER METER/ VALVE / HYDRANT		NBN CONNECTION		POWER DOME UNIVERSAL PILLAR		RAIN GARDEN		SPOT LEVEL
	SEWER / MANHOLE		DESIGNATED GARAGE LOCATION		STREETLIGHTS		RAIN GARDEN		PAD LEVEL
	RETAINING WALL		STREET TREE LOCATION		PADMOUNT SITE		SUBSOIL DRAINAGE PIT		ROAD LEVEL

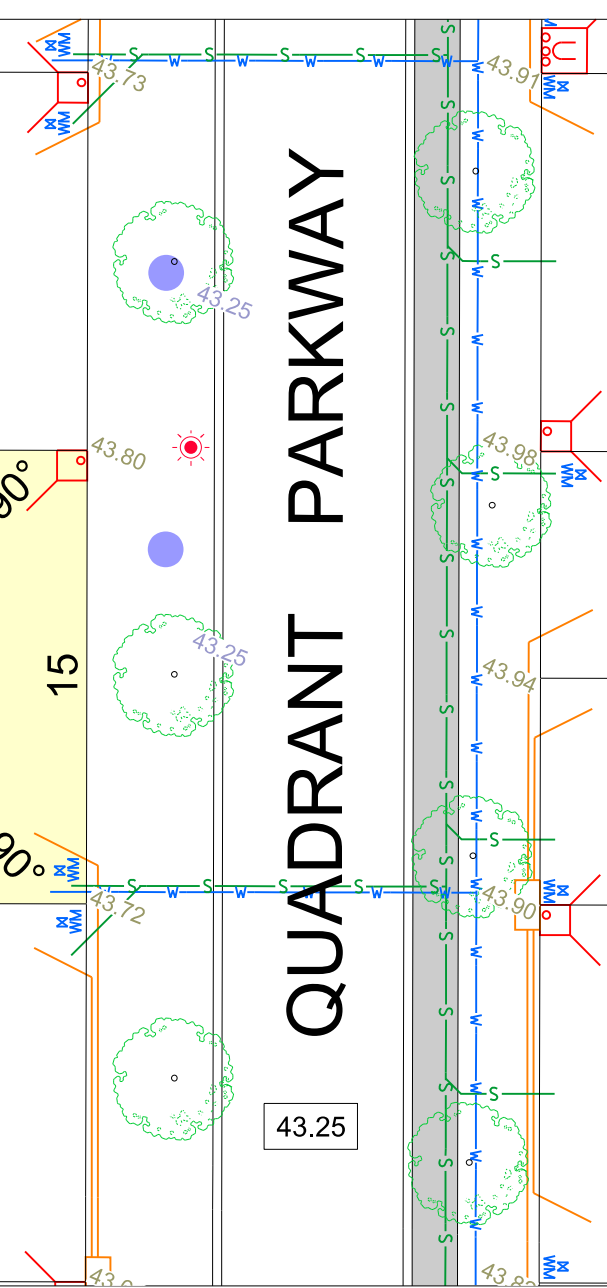
90° 43.80

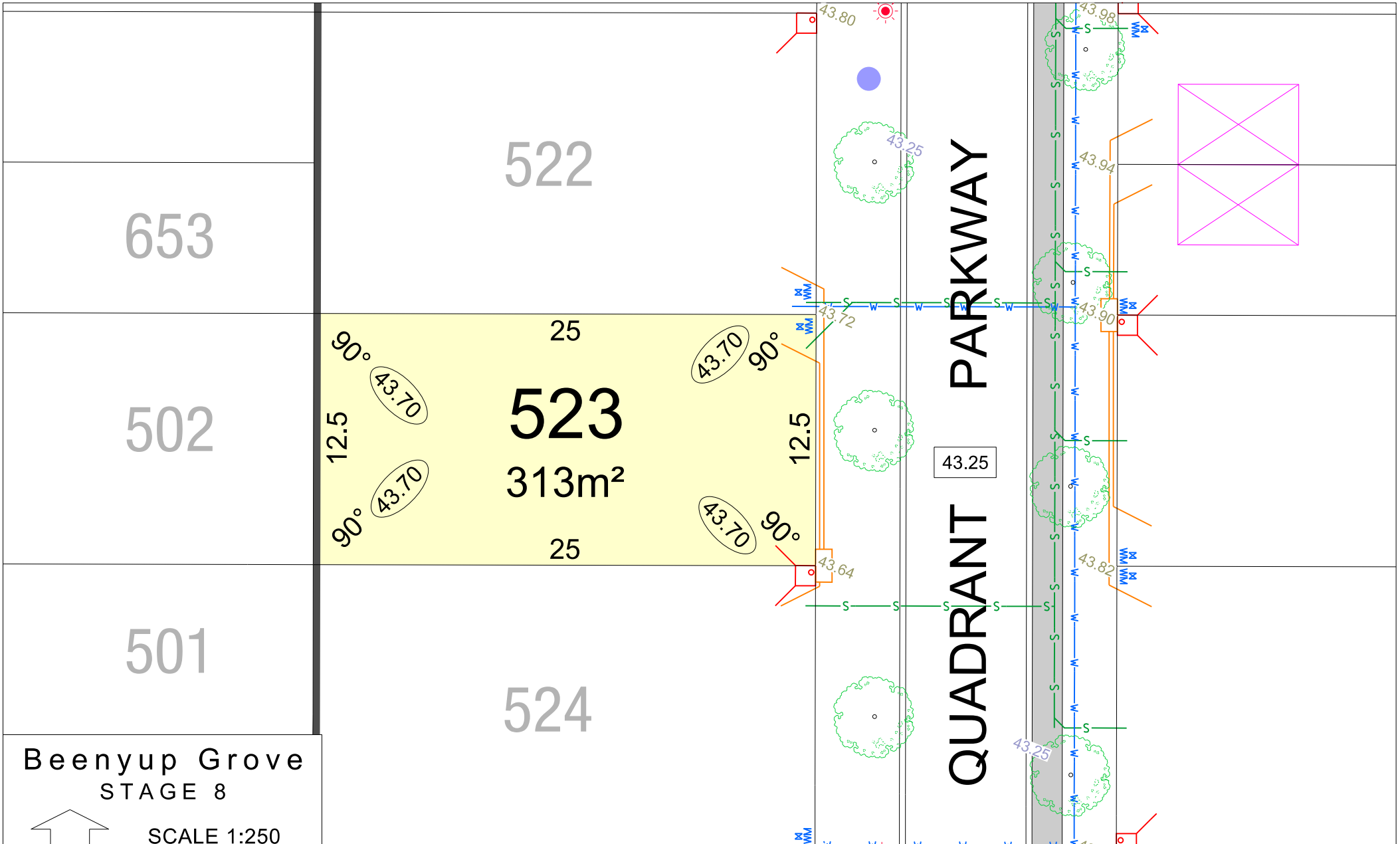
90° 43.80

43.80 90°

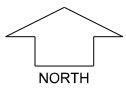
43.80 90°

43.25





**Beenyup Grove
STAGE 8**



SCALE 1:250

MNG. Ref: 99579lip-102a Date: 09/06/2021
 Depicted information subject to approvals and survey.
 All dimensions and areas are subject to survey. The particulars on this brochure are supplied for Information only and shall not be taken as a representation in any respect on the part of the Vendor or its agent. Authorities should be consulted when services are contained within lot boundaries as building restrictions may apply. All retaining walls and associated easements are shown exaggerated for clarity.

LEGEND

- | | | | | | | | | | |
|--|------------------------------|--|----------------------------|--|-----------------------------|--|----------------------|--|--------------------|
| | WATER | | DRAINAGE | | POWER DOME MINI PILLAR | | ACCESS RESTRICTION | | TOP OF KERB HEIGHT |
| | WATER METER/ VALVE / HYDRANT | | NBN CONNECTION | | POWER DOME UNIVERSAL PILLAR | | RAIN GARDEN | | SPOT LEVEL |
| | SEWER / MANHOLE | | DESIGNATED GARAGE LOCATION | | STREETLIGHTS | | RAIN GARDEN | | PAD LEVEL |
| | RETAINING WALL | | STREET TREE LOCATION | | PADMOUNT SITE | | SUBSOIL DRAINAGE PIT | | ROAD LEVEL |

502

523

501

524
358m²

499

498

497

43.25

90°
14.3
43.60

90°
14.3
43.60

90°
43.60

90°
43.60

43.56

43.50

43.00

43.25

43.74

43.64

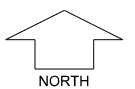
43.72

43.90

43.82

QUADRANT PARKWAY





















Beenyup Grove STAGE 8

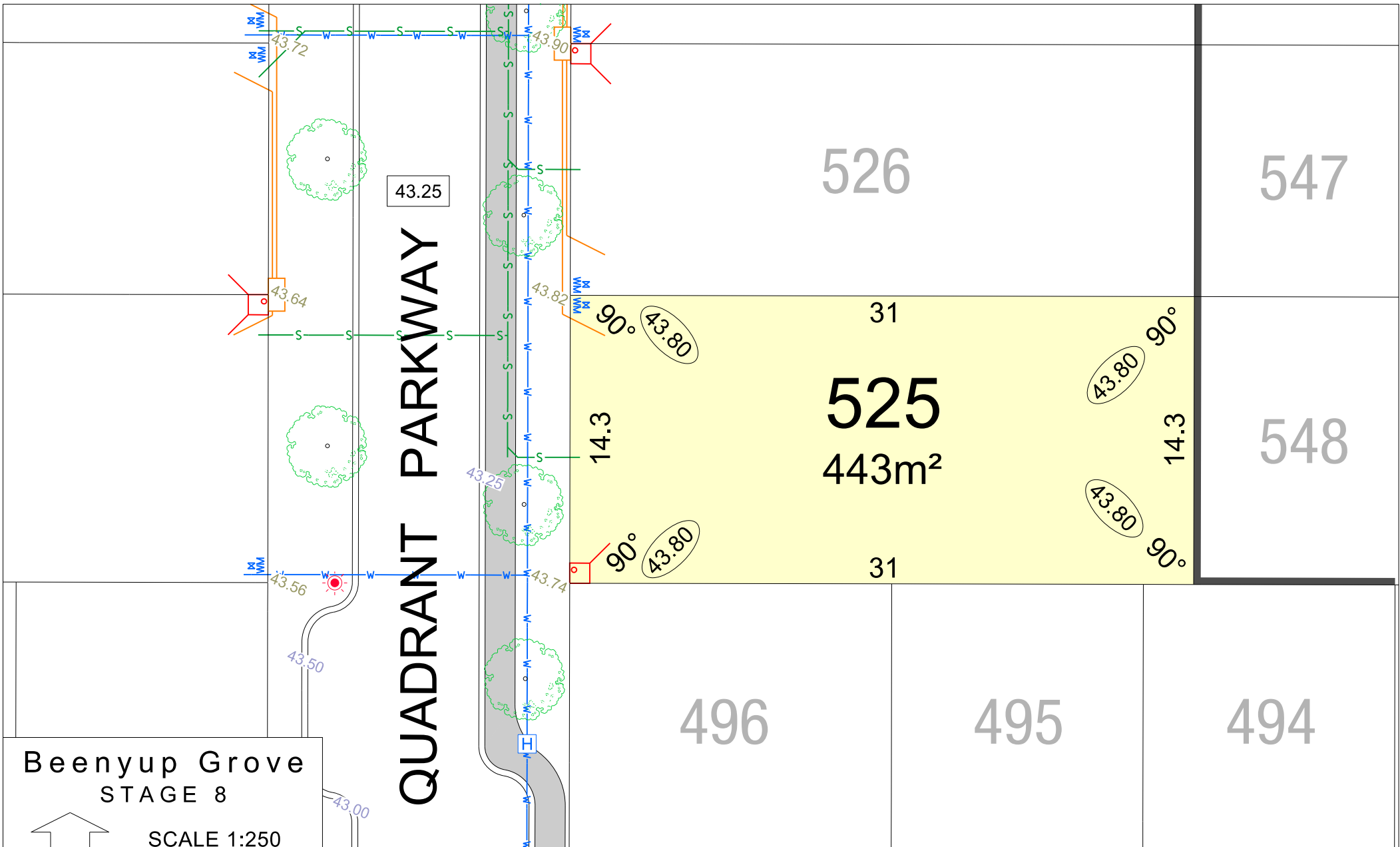


SCALE 1:250

MNG. Ref: 99579lip-102a Date: 09/06/2021
Depicted information subject to approvals and survey.
All dimensions and areas are subject to survey. The particulars on this brochure are supplied for Information only and shall not be taken as a representation in any respect on the part of the Vendor or its agent. Authorities should be consulted when services are contained within lot boundaries as building restrictions may apply. All retaining walls and associated easements are shown exaggerated for clarity.

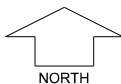
LEGEND

	WATER		DRAINAGE		POWER DOME MINI PILLAR		ACCESS RESTRICTION		TOP OF KERB HEIGHT
	WATER METER/ VALVE / HYDRANT		NBN CONNECTION		POWER DOME UNIVERSAL PILLAR		RAIN GARDEN		SPOT LEVEL
	SEWER / MANHOLE		DESIGNATED GARAGE LOCATION		STREETLIGHTS		SUBSOIL DRAINAGE PIT		PAD LEVEL
	RETAINING WALL		STREET TREE LOCATION		PADMOUNT SITE				ROAD LEVEL



Beenyup Grove
STAGE 8

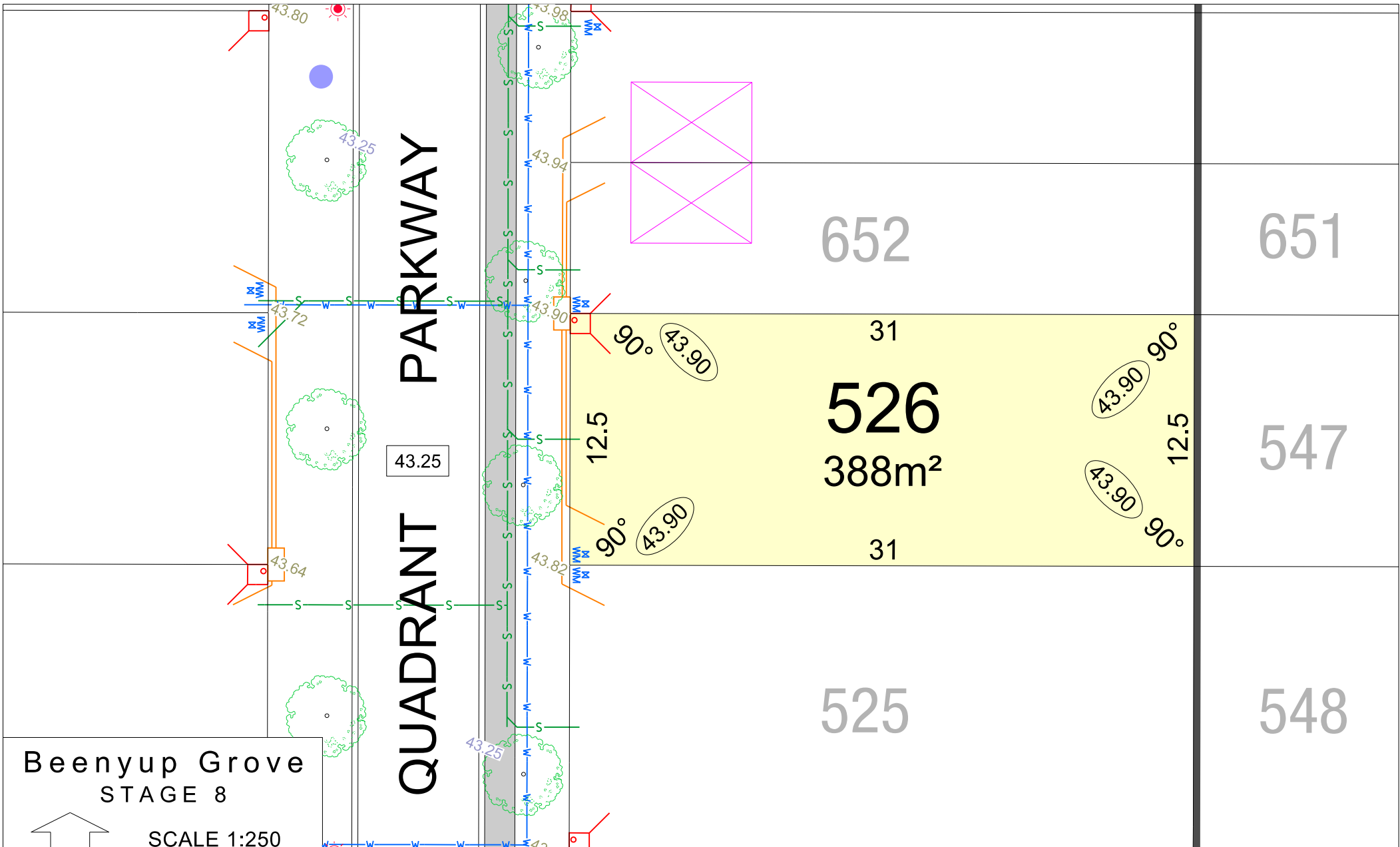
SCALE 1:250



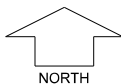
MNG. Ref: 99579lip-102a Date: 09/06/2021
 Depicted information subject to approvals and survey.
 All dimensions and areas are subject to survey. The particulars on this brochure are supplied for Information only and shall not be taken as a representation in any respect on the part of the Vendor or its agent. Authorities should be consulted when services are contained within lot boundaries as building restrictions may apply. All retaining walls and associated easements are shown exaggerated for clarity.

LEGEND

- | | | | | |
|------------------------------|----------------------------|-----------------------------|--------------------|--------------------|
| WATER | DRAINAGE | POWER DOME MINI PILLAR | ACCESS RESTRICTION | TOP OF KERB HEIGHT |
| WATER METER/ VALVE / HYDRANT | NBN CONNECTION | POWER DOME UNIVERSAL PILLAR | RAIN GARDEN | SPOT LEVEL |
| SEWER / MANHOLE | DESIGNATED GARAGE LOCATION | STREETLIGHTS | PAD LEVEL | ROAD LEVEL |
| RETAINING WALL | STREET TREE LOCATION | PADMOUNT SITE | | |



Beenyup Grove STAGE 8

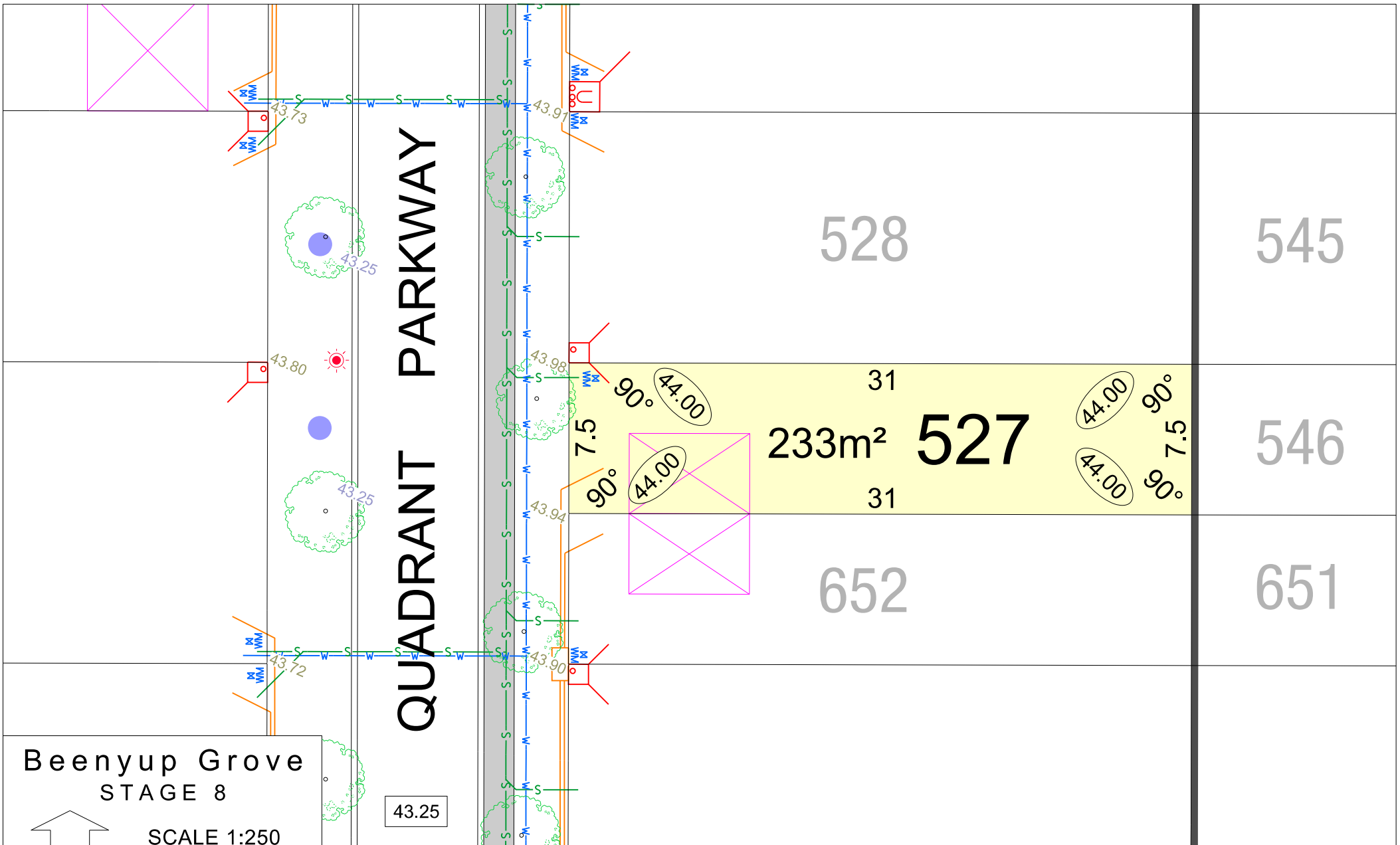


SCALE 1:250

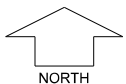
MNG. Ref: 99579lip-102a Date: 09/06/2021
 Depicted information subject to approvals and survey.
 All dimensions and areas are subject to survey. The particulars on this brochure are supplied for Information only and shall not be taken as a representation in any respect on the part of the Vendor or its agent. Authorities should be consulted when services are contained within lot boundaries as building restrictions may apply. All retaining walls and associated easements are shown exaggerated for clarity.

LEGEND

- | | | | | | | | | | |
|--|------------------------------|--|----------------------------|--|-----------------------------|--|----------------------|--|--------------------|
| | WATER | | DRAINAGE | | POWER DOME MINI PILLAR | | ACCESS RESTRICTION | | TOP OF KERB HEIGHT |
| | WATER METER/ VALVE / HYDRANT | | NBN CONNECTION | | POWER DOME UNIVERSAL PILLAR | | RAIN GARDEN | | SPOT LEVEL |
| | SEWER / MANHOLE | | DESIGNATED GARAGE LOCATION | | STREETLIGHTS | | SUBSOIL DRAINAGE PIT | | PAD LEVEL |
| | RETAINING WALL | | STREET TREE LOCATION | | PADMOUNT SITE | | ROAD LEVEL | | |



Beenyup Grove STAGE 8

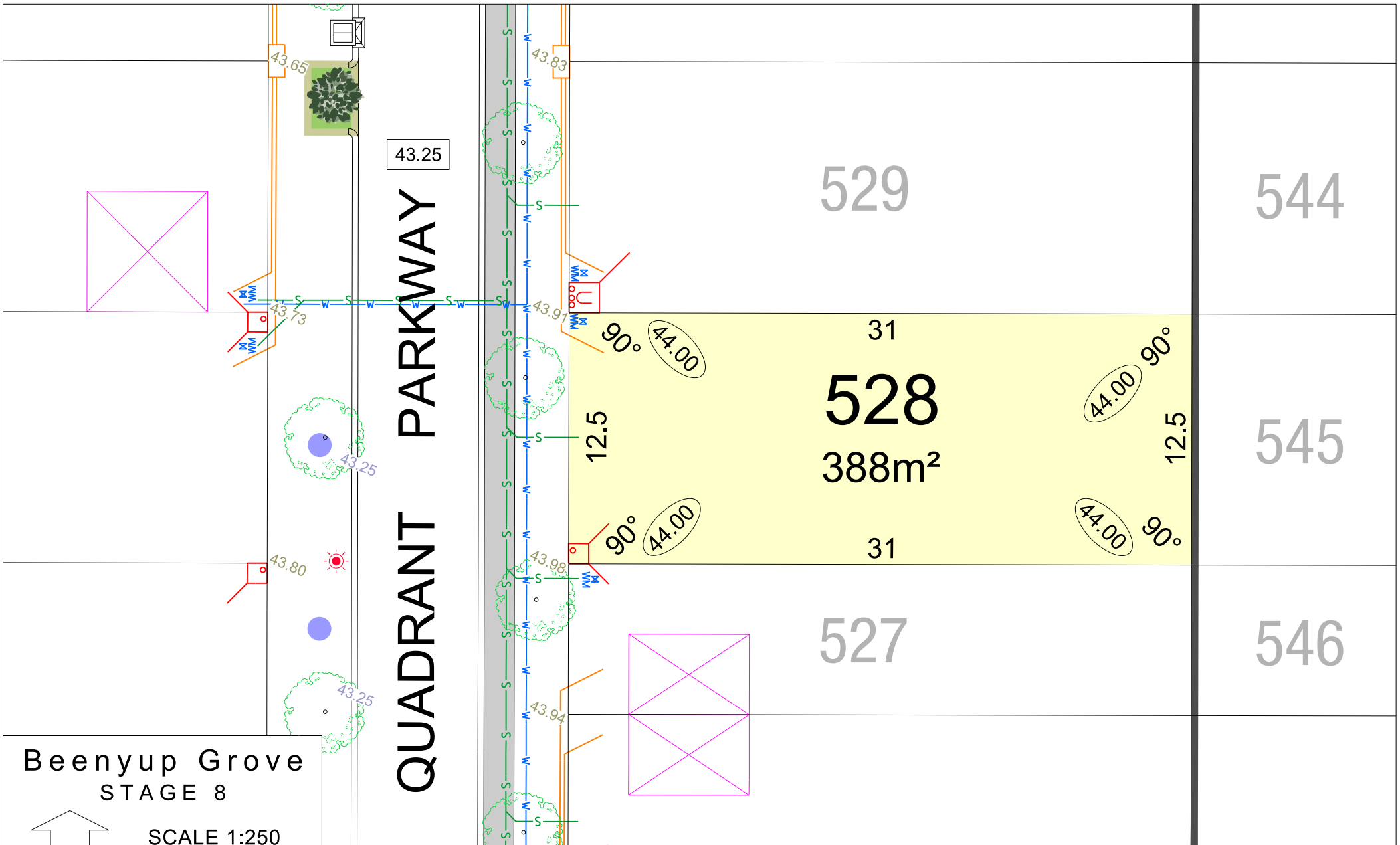


SCALE 1:250

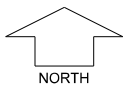
MNG. Ref: 99579lip-102a Date: 09/06/2021
 Depicted information subject to approvals and survey.
 All dimensions and areas are subject to survey. The particulars on this brochure are supplied for Information only and shall not be taken as a representation in any respect on the part of the Vendor or its agent. Authorities should be consulted when services are contained within lot boundaries as building restrictions may apply. All retaining walls and associated easements are shown exaggerated for clarity.

LEGEND

- | | | | | |
|------------------------------|----------------------------|-----------------------------|--------------------|--------------------|
| WATER | DRAINAGE | POWER DOME MINI PILLAR | ACCESS RESTRICTION | TOP OF KERB HEIGHT |
| WATER METER/ VALVE / HYDRANT | NBN CONNECTION | POWER DOME UNIVERSAL PILLAR | RAIN GARDEN | SPOT LEVEL |
| SEWER / MANHOLE | DESIGNATED GARAGE LOCATION | STREETLIGHTS | PAD LEVEL | ROAD LEVEL |
| RETAINING WALL | STREET TREE LOCATION | PADMOUNT SITE | | |



Beenyup Grove STAGE 8

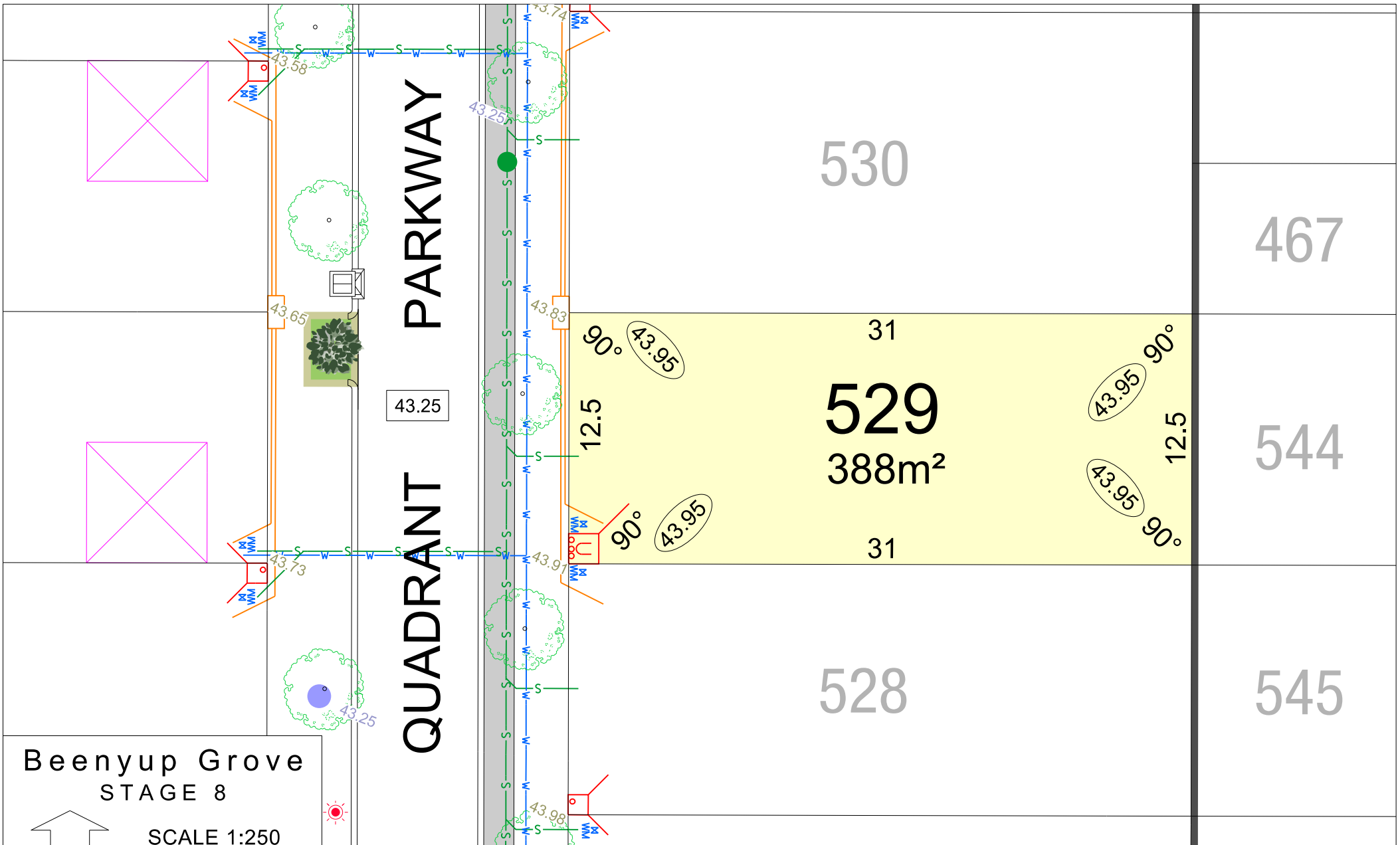


SCALE 1:250

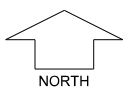
MNG. Ref: 99579lip-102a Date: 09/06/2021
 Depicted information subject to approvals and survey.
 All dimensions and areas are subject to survey. The particulars on this brochure are supplied for Information only and shall not be taken as a representation in any respect on the part of the Vendor or its agent. Authorities should be consulted when services are contained within lot boundaries as building restrictions may apply. All retaining walls and associated easements are shown exaggerated for clarity.

LEGEND

- | | | | | |
|------------------------------|----------------------------|-----------------------------|--------------------|--------------------|
| WATER | DRAINAGE | POWER DOME MINI PILLAR | ACCESS RESTRICTION | TOP OF KERB HEIGHT |
| WATER METER/ VALVE / HYDRANT | NBN CONNECTION | POWER DOME UNIVERSAL PILLAR | RAIN GARDEN | SPOT LEVEL |
| SEWER / MANHOLE | DESIGNATED GARAGE LOCATION | STREETLIGHTS | PAD LEVEL | ROAD LEVEL |
| RETAINING WALL | STREET TREE LOCATION | PADMOUNT SITE | | |



Beenyup Grove STAGE 8

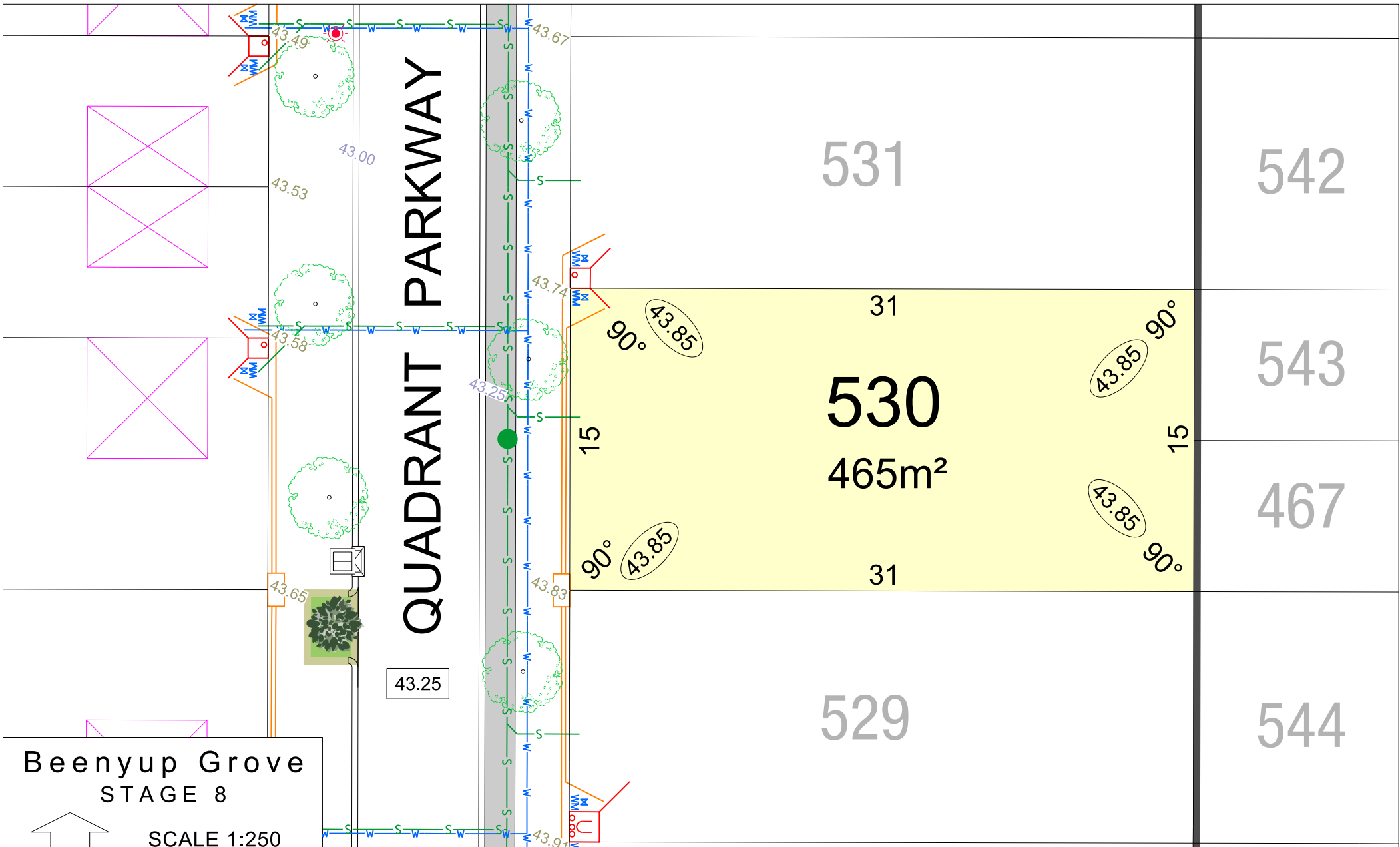


SCALE 1:250

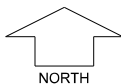
MNG. Ref: 99579lip-102a Date: 09/06/2021
 Depicted information subject to approvals and survey.
 All dimensions and areas are subject to survey. The particulars on this brochure are supplied for Information only and shall not be taken as a representation in any respect on the part of the Vendor or its agent. Authorities should be consulted when services are contained within lot boundaries as building restrictions may apply. All retaining walls and associated easements are shown exaggerated for clarity.

LEGEND

- | | | | | | | |
|-------------------------------|-----------------|----------------|----------------------------|-----------------------------|----------------------|--------------------|
| WATER | SEWER / MANHOLE | RETAINING WALL | DRAINAGE | POWER DOME MINI PILLAR | ACCESS RESTRICTION | TOP OF KERB HEIGHT |
| WATER METER / VALVE / HYDRANT | SEWER / MANHOLE | RETAINING WALL | NBN CONNECTION | POWER DOME UNIVERSAL PILLAR | RAIN GARDEN | SPOT LEVEL |
| WATER METER / VALVE / HYDRANT | SEWER / MANHOLE | RETAINING WALL | DESIGNATED GARAGE LOCATION | STREETLIGHTS | SUBSOIL DRAINAGE PIT | PAD LEVEL |
| SEWER / MANHOLE | SEWER / MANHOLE | RETAINING WALL | STREET TREE LOCATION | PADMOUNT SITE | ROAD LEVEL | |



Beenyup Grove STAGE 8



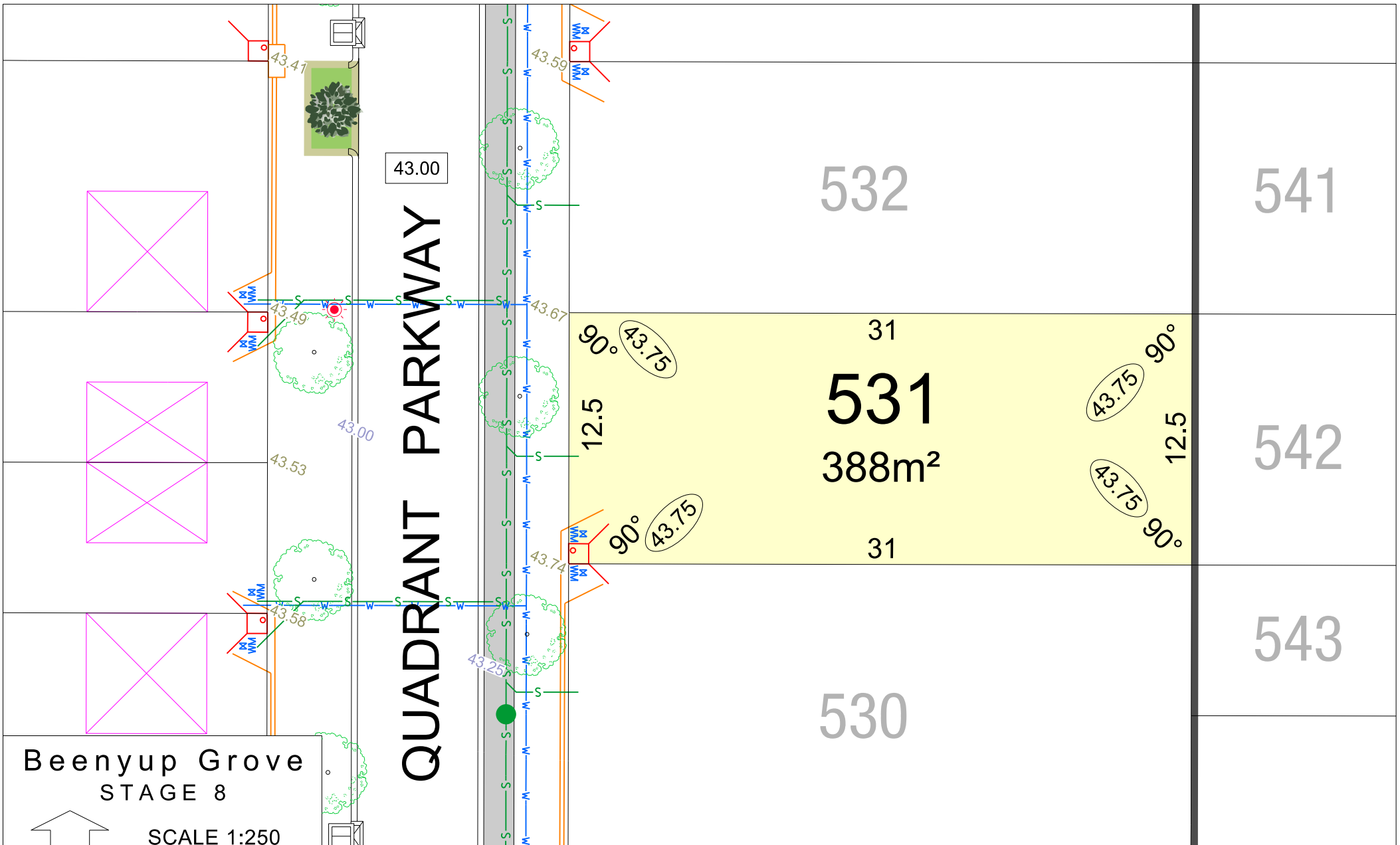
SCALE 1:250

MNG. Ref: 99579lip-102a Date: 09/06/2021

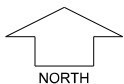
Depicted information subject to approvals and survey.
 All dimensions and areas are subject to survey. The particulars on this brochure are supplied for Information only and shall not be taken as a representation in any respect on the part of the Vendor or its agent. Authorities should be consulted when services are contained within lot boundaries as building restrictions may apply. All retaining walls and associated easements are shown exaggerated for clarity.

LEGEND

- | | | | | |
|------------------------------|----------------------------|-----------------------------|--------------------|--------------------|
| WATER | DRAINAGE | POWER DOME MINI PILLAR | ACCESS RESTRICTION | TOP OF KERB HEIGHT |
| WATER METER/ VALVE / HYDRANT | NBN CONNECTION | POWER DOME UNIVERSAL PILLAR | RAIN GARDEN | SPOT LEVEL |
| SEWER / MANHOLE | DESIGNATED GARAGE LOCATION | STREETLIGHTS | PAD LEVEL | ROAD LEVEL |
| RETAINING WALL | STREET TREE LOCATION | PADMOUNT SITE | | |



Beenyup Grove STAGE 8



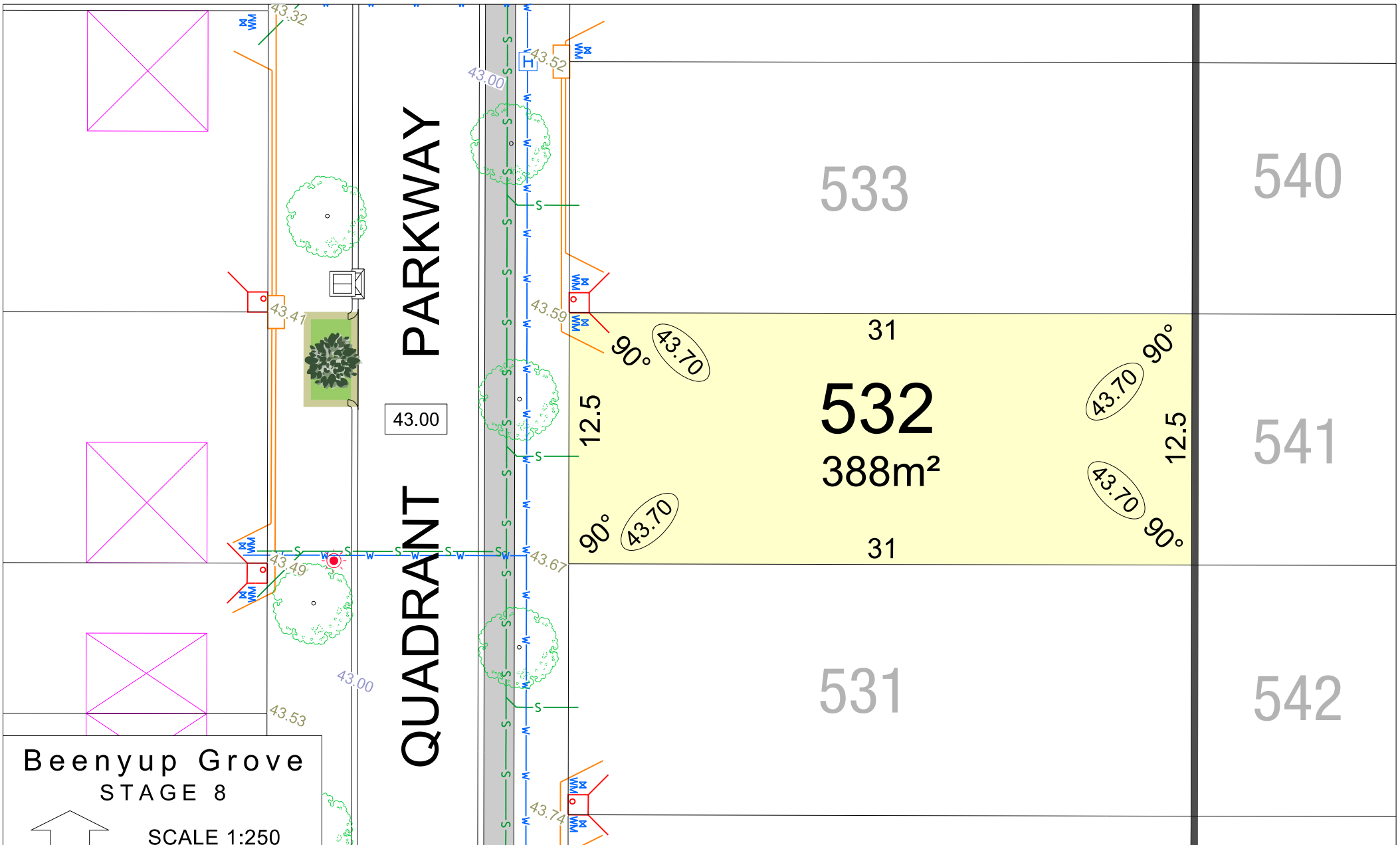
SCALE 1:250

MNG. Ref: 99579lip-102a Date: 09/06/2021

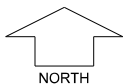
Depicted information subject to approvals and survey. All dimensions and areas are subject to survey. The particulars on this brochure are supplied for Information only and shall not be taken as a representation in any respect on the part of the Vendor or its agent. Authorities should be consulted when services are contained within lot boundaries as building restrictions may apply. All retaining walls and associated easements are shown exaggerated for clarity.

LEGEND

- | | | | | |
|------------------------------|----------------------------|-----------------------------|--------------------|--------------------|
| WATER | DRAINAGE | POWER DOME MINI PILLAR | ACCESS RESTRICTION | TOP OF KERB HEIGHT |
| WATER METER/ VALVE / HYDRANT | NBN CONNECTION | POWER DOME UNIVERSAL PILLAR | RAIN GARDEN | SPOT LEVEL |
| SEWER / MANHOLE | DESIGNATED GARAGE LOCATION | STREETLIGHTS | PAD LEVEL | ROAD LEVEL |
| RETAINING WALL | STREET TREE LOCATION | PADMOUNT SITE | | |



Beenyup Grove STAGE 8

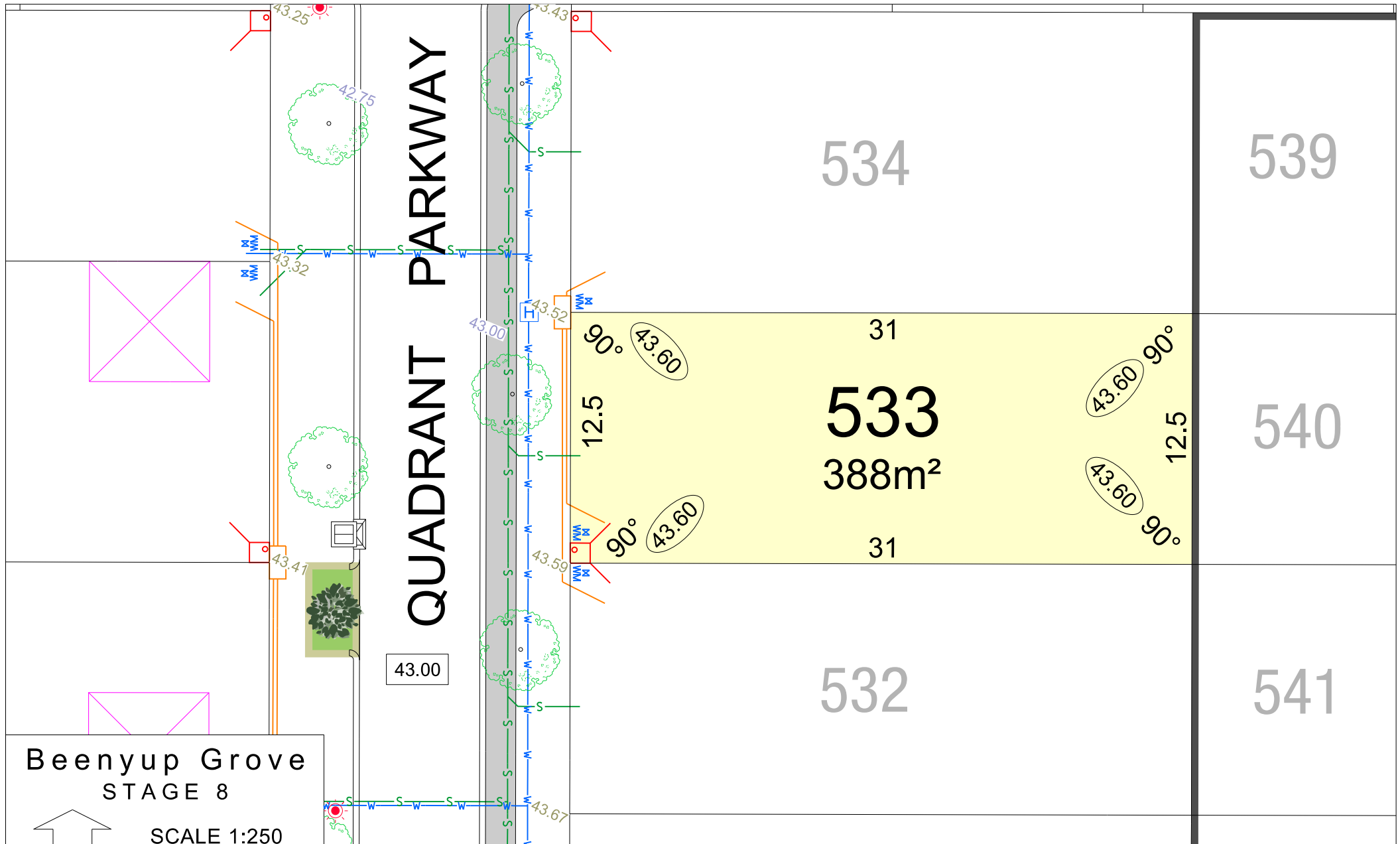


SCALE 1:250

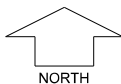
MNG. Ref: 99579lip-102a Date: 09/06/2021
 Depicted information subject to approvals and survey.
 All dimensions and areas are subject to survey. The particulars on this brochure are supplied for Information only and shall not be taken as a representation in any respect on the part of the Vendor or its agent. Authorities should be consulted when services are contained within lot boundaries as building restrictions may apply. All retaining walls and associated easements are shown exaggerated for clarity.

LEGEND

- | | | | | |
|------------------------------|----------------------------|-----------------------------|----------------------|--------------------|
| WATER | DRAINAGE | POWER DOME MINI PILLAR | ACCESS RESTRICTION | TOP OF KERB HEIGHT |
| WATER METER/ VALVE / HYDRANT | NBN CONNECTION | POWER DOME UNIVERSAL PILLAR | RAIN GARDEN | SPOT LEVEL |
| SEWER / MANHOLE | DESIGNATED GARAGE LOCATION | STREETLIGHTS | SUBSOIL DRAINAGE PIT | PAD LEVEL |
| RETAINING WALL | STREET TREE LOCATION | PADMOUNT SITE | ROAD LEVEL | |



Beenyup Grove STAGE 8

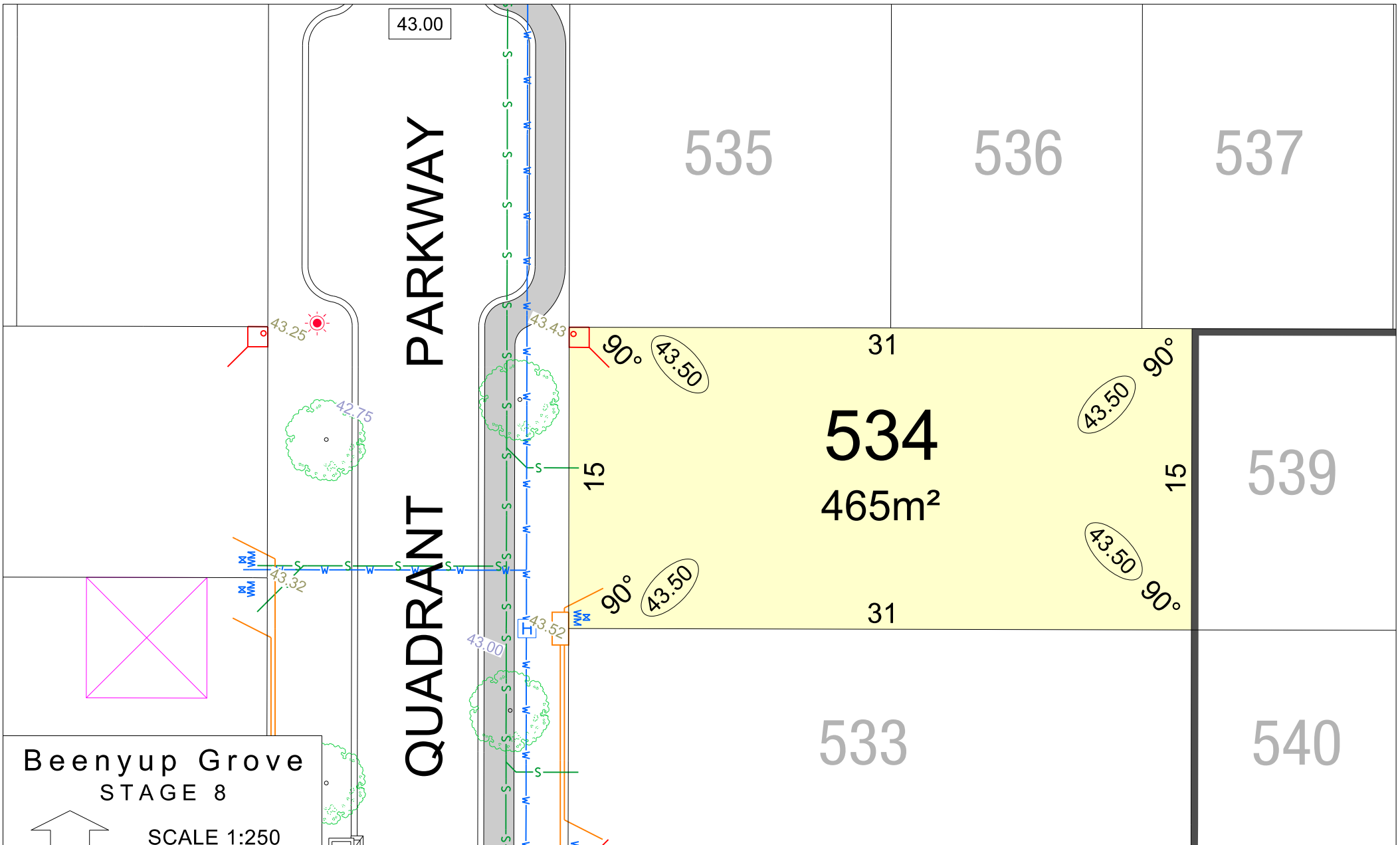


SCALE 1:250

MNG. Ref: 99579lip-102a Date: 09/06/2021
 Depicted information subject to approvals and survey.
 All dimensions and areas are subject to survey. The particulars on this brochure are supplied for Information only and shall not be taken as a representation in any respect on the part of the Vendor or its agent. Authorities should be consulted when services are contained within lot boundaries as building restrictions may apply. All retaining walls and associated easements are shown exaggerated for clarity.

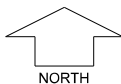
LEGEND

- | | | | | | | | | | |
|--|------------------------------|--|----------------------------|--|-----------------------------|--|----------------------|--|--------------------|
| | WATER | | DRAINAGE | | POWER DOME MINI PILLAR | | ACCESS RESTRICTION | | TOP OF KERB HEIGHT |
| | WATER METER/ VALVE / HYDRANT | | NBN CONNECTION | | POWER DOME UNIVERSAL PILLAR | | RAIN GARDEN | | SPOT LEVEL |
| | SEWER / MANHOLE | | DESIGNATED GARAGE LOCATION | | STREETLIGHTS | | SUBSOIL DRAINAGE PIT | | PAD LEVEL |
| | RETAINING WALL | | STREET TREE LOCATION | | PADMOUNT SITE | | ROAD LEVEL | | |



Beenypup Grove STAGE 8

SCALE 1:250

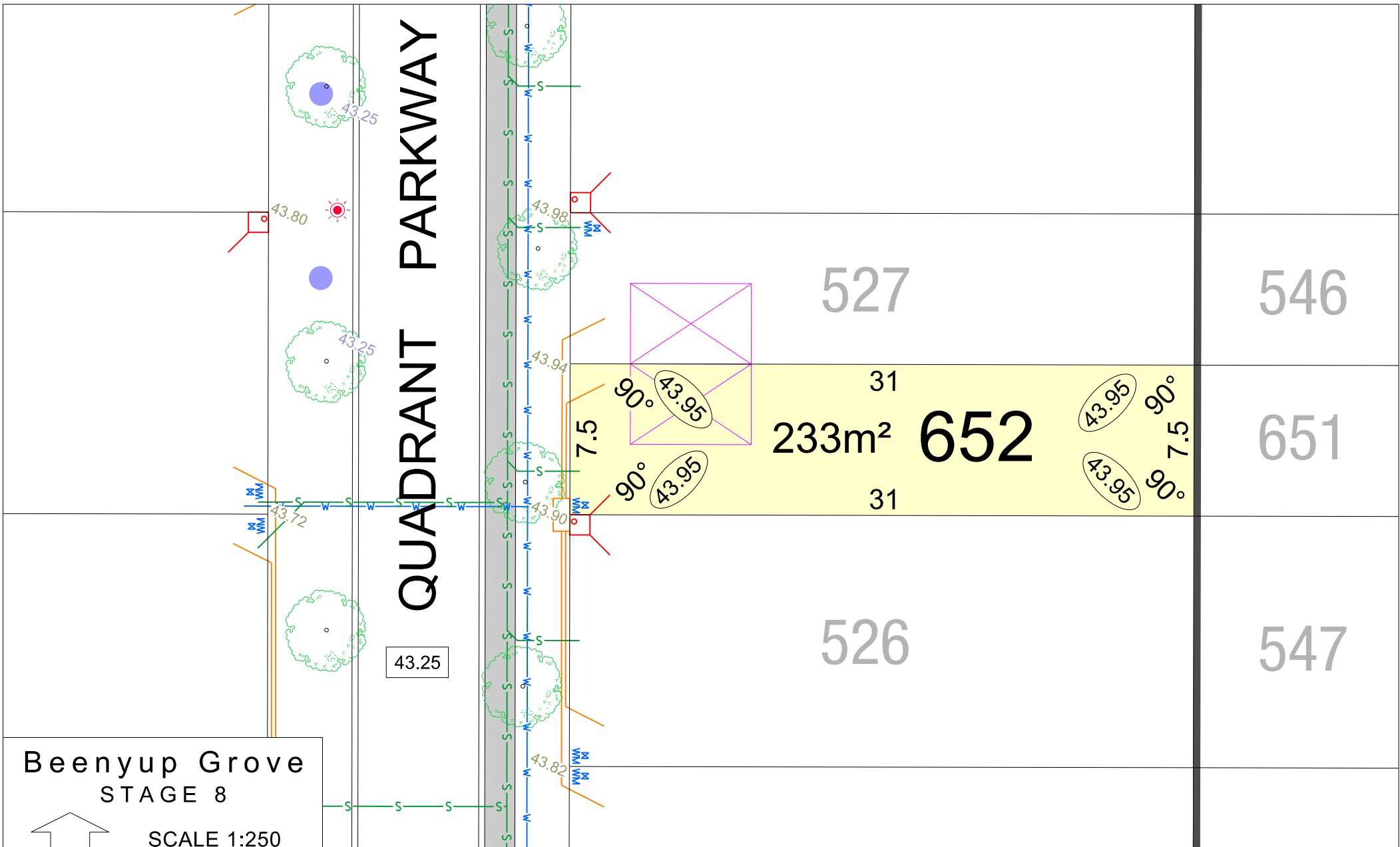


MNG. Ref: 99579lip-102a Date: 09/06/2021
 Depicted information subject to approvals and survey.
 All dimensions and areas are subject to survey. The particulars on this brochure are supplied for Information only and shall not be taken as a representation in any respect on the part of the Vendor or its agent. Authorities should be consulted when services are contained within lot boundaries as building restrictions may apply. All retaining walls and associated easements are shown exaggerated for clarity.

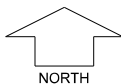
LEGEND

- | | | | | |
|------------------------------|----------------------------|-----------------------------|--------------------|--------------------|
| WATER | DRAINAGE | POWER DOME MINI PILLAR | ACCESS RESTRICTION | TOP OF KERB HEIGHT |
| WATER METER/ VALVE / HYDRANT | NBN CONNECTION | POWER DOME UNIVERSAL PILLAR | RAIN GARDEN | SPOT LEVEL |
| SEWER / MANHOLE | DESIGNATED GARAGE LOCATION | STREETLIGHTS | PAD LEVEL | ROAD LEVEL |
| RETAINING WALL | STREET TREE LOCATION | PADMOUNT SITE | | |

QUADRANT PARKWAY



Beenypup Grove STAGE 8



SCALE 1:250

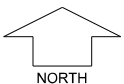
MNG. Ref: 99579lip-102a Date: 09/06/2021
 Depicted information subject to approvals and survey.
 All dimensions and areas are subject to survey. The particulars on this brochure are supplied for Information only and shall not be taken as a representation in any respect on the part of the Vendor or its agent. Authorities should be consulted when services are contained within lot boundaries as building restrictions may apply. All retaining walls and associated easements are shown exaggerated for clarity.

LEGEND

- | | | | | |
|------------------------------|----------------------------|-----------------------------|--------------------|--------------------|
| WATER | DRAINAGE | POWER DOME MINI PILLAR | ACCESS RESTRICTION | TOP OF KERB HEIGHT |
| WATER METER/ VALVE / HYDRANT | NBN CONNECTION | POWER DOME UNIVERSAL PILLAR | RAIN GARDEN | SPOT LEVEL |
| SEWER / MANHOLE | DESIGNATED GARAGE LOCATION | STREETLIGHTS | PAD LEVEL | ROAD LEVEL |
| RETAINING WALL | STREET TREE LOCATION | PADMOUNT SITE | | |



**Beenyup Grove
STAGE 8**

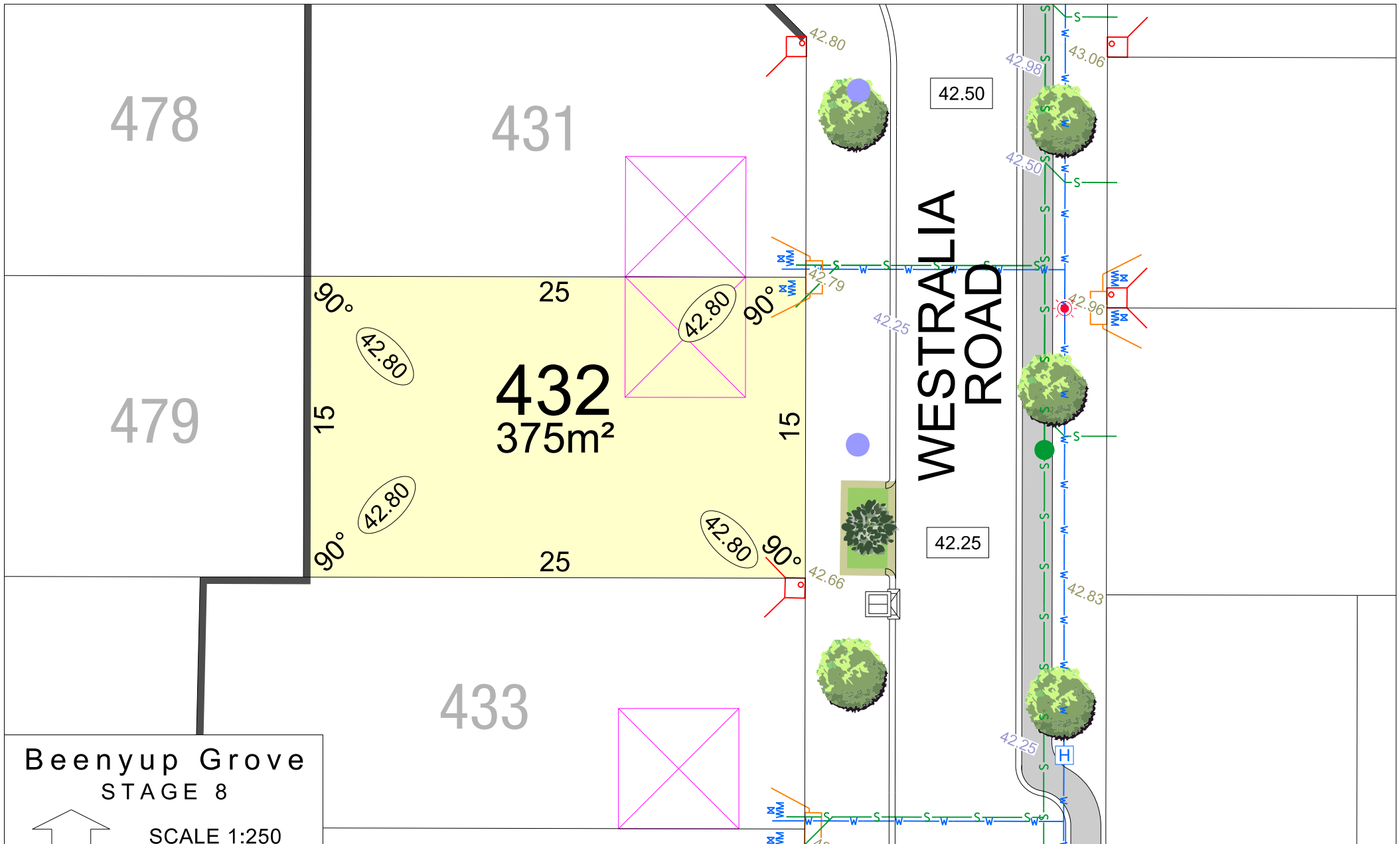


SCALE 1:250

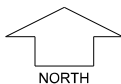
MNG. Ref: 99579lip-102b Date: 14/10/2021
 Depicted information subject to approvals and survey.
 All dimensions and areas are subject to survey. The particulars on this brochure are supplied for Information only and shall not be taken as a representation in any respect on the part of the Vendor or its agent. Authorities should be consulted when services are contained within lot boundaries as building restrictions may apply. All retaining walls and associated easements are shown exaggerated for clarity.

LEGEND

- | | | | | |
|------------------------------|----------------------------|-----------------------------|----------------------|--------------------|
| WATER | DRAINAGE | POWER DOME MINI PILLAR | ACCESS RESTRICTION | TOP OF KERB HEIGHT |
| WATER METER/ VALVE / HYDRANT | NBN CONNECTION | POWER DOME UNIVERSAL PILLAR | RAIN GARDEN | SPOT LEVEL |
| SEWER / MANHOLE | DESIGNATED GARAGE LOCATION | STREETLIGHTS | PAD LEVEL | ROAD LEVEL |
| RETAINING WALL | STREET TREE LOCATION | PADMOUNT SITE | SUBSOIL DRAINAGE PIT | |



Beenyup Grove STAGE 8

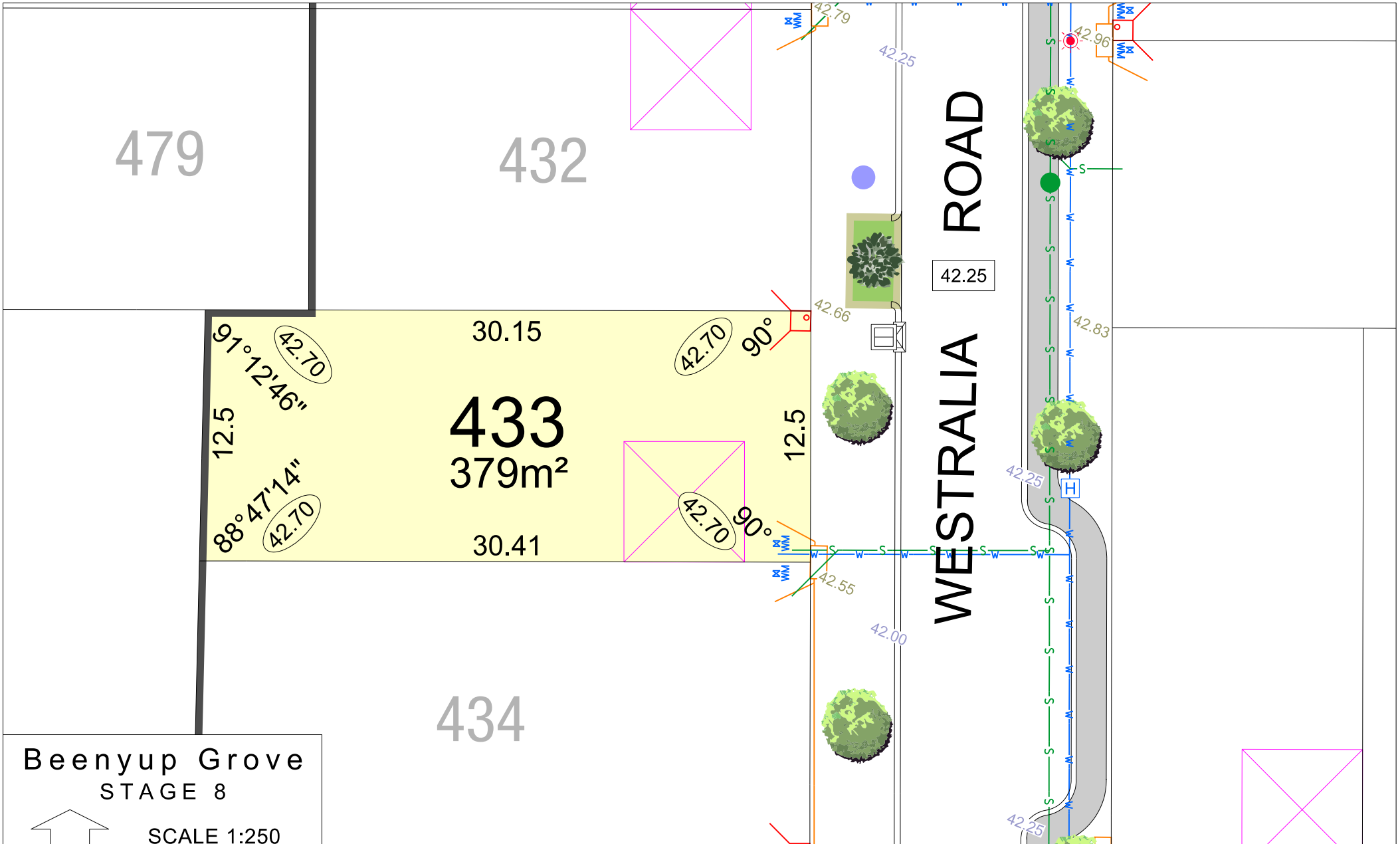


SCALE 1:250

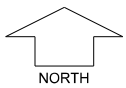
MNG. Ref: 99579lip-102b Date: 14/10/2021
 Depicted information subject to approvals and survey.
 All dimensions and areas are subject to survey. The particulars on this brochure are supplied for Information only and shall not be taken as a representation in any respect on the part of the Vendor or its agent. Authorities should be consulted when services are contained within lot boundaries as building restrictions may apply. All retaining walls and associated easements are shown exaggerated for clarity.

LEGEND

	WATER		DRAINAGE		POWER DOME MINI PILLAR		ACCESS RESTRICTION		TOP OF KERB HEIGHT
	WATER METER/ VALVE / HYDRANT		NBN CONNECTION		POWER DOME UNIVERSAL PILLAR		RAIN GARDEN		SPOT LEVEL
	SEWER / MANHOLE		DESIGNATED GARAGE LOCATION		STREETLIGHTS		SUBSOIL DRAINAGE PIT		PAD LEVEL
	RETAINING WALL		STREET TREE LOCATION		PADMOUNT SITE				ROAD LEVEL



Beenyup Grove STAGE 8

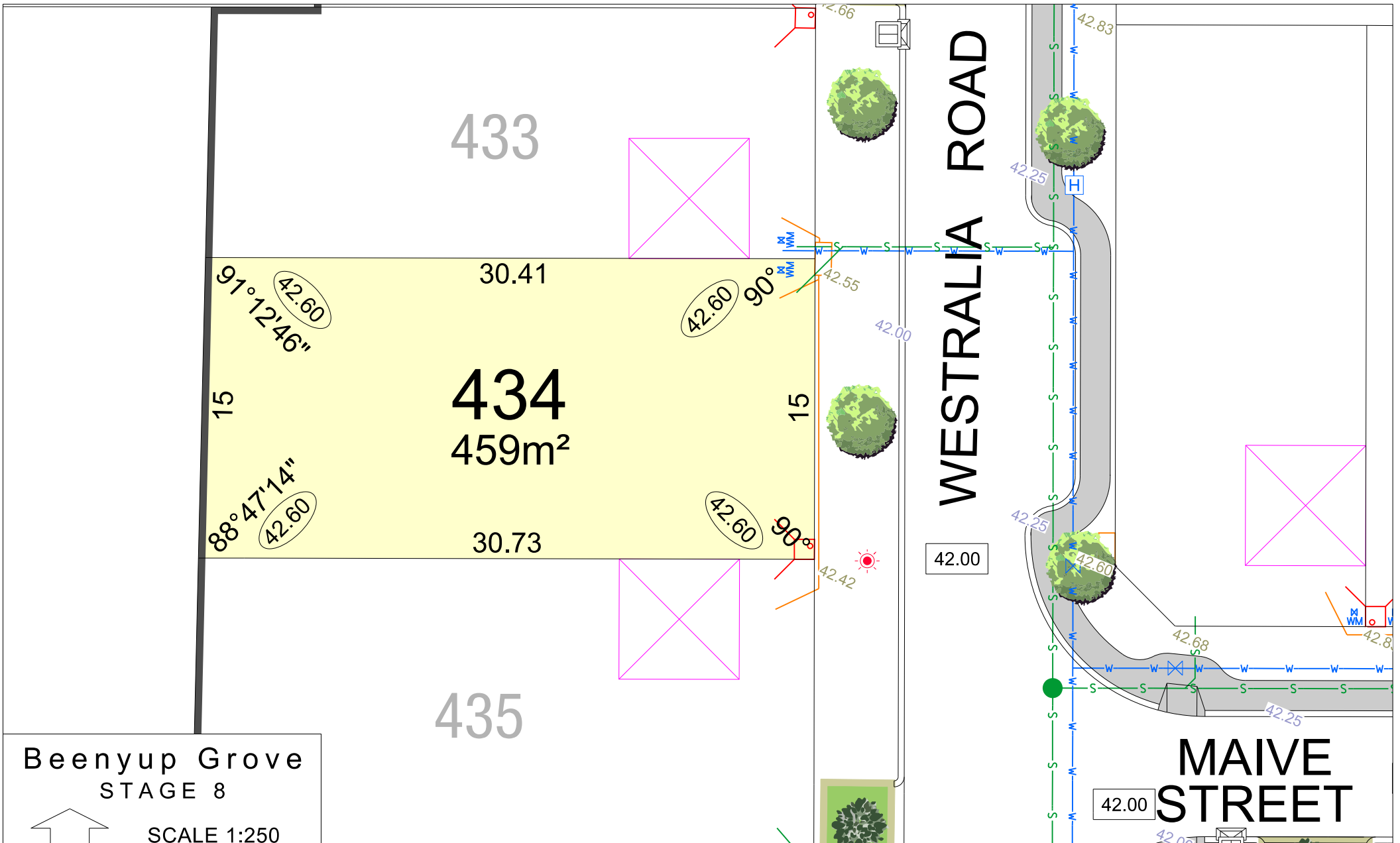


SCALE 1:250

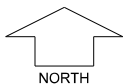
MNG. Ref: 99579lip-102b Date: 14/10/2021
 Depicted information subject to approvals and survey.
 All dimensions and areas are subject to survey. The particulars on this brochure are supplied for Information only and shall not be taken as a representation in any respect on the part of the Vendor or its agent. Authorities should be consulted when services are contained within lot boundaries as building restrictions may apply. All retaining walls and associated easements are shown exaggerated for clarity.

LEGEND

	WATER		DRAINAGE		POWER DOME MINI PILLAR		ACCESS RESTRICTION		TOP OF KERB HEIGHT
	WATER METER/ VALVE / HYDRANT		NBN CONNECTION		POWER DOME UNIVERSAL PILLAR		RAIN GARDEN		SPOT LEVEL
	SEWER / MANHOLE		DESIGNATED GARAGE LOCATION		STREETLIGHTS		SUBSOIL DRAINAGE PIT		PAD LEVEL
	RETAINING WALL		STREET TREE LOCATION		PADMOUNT SITE				ROAD LEVEL



**Beenyup Grove
STAGE 8**

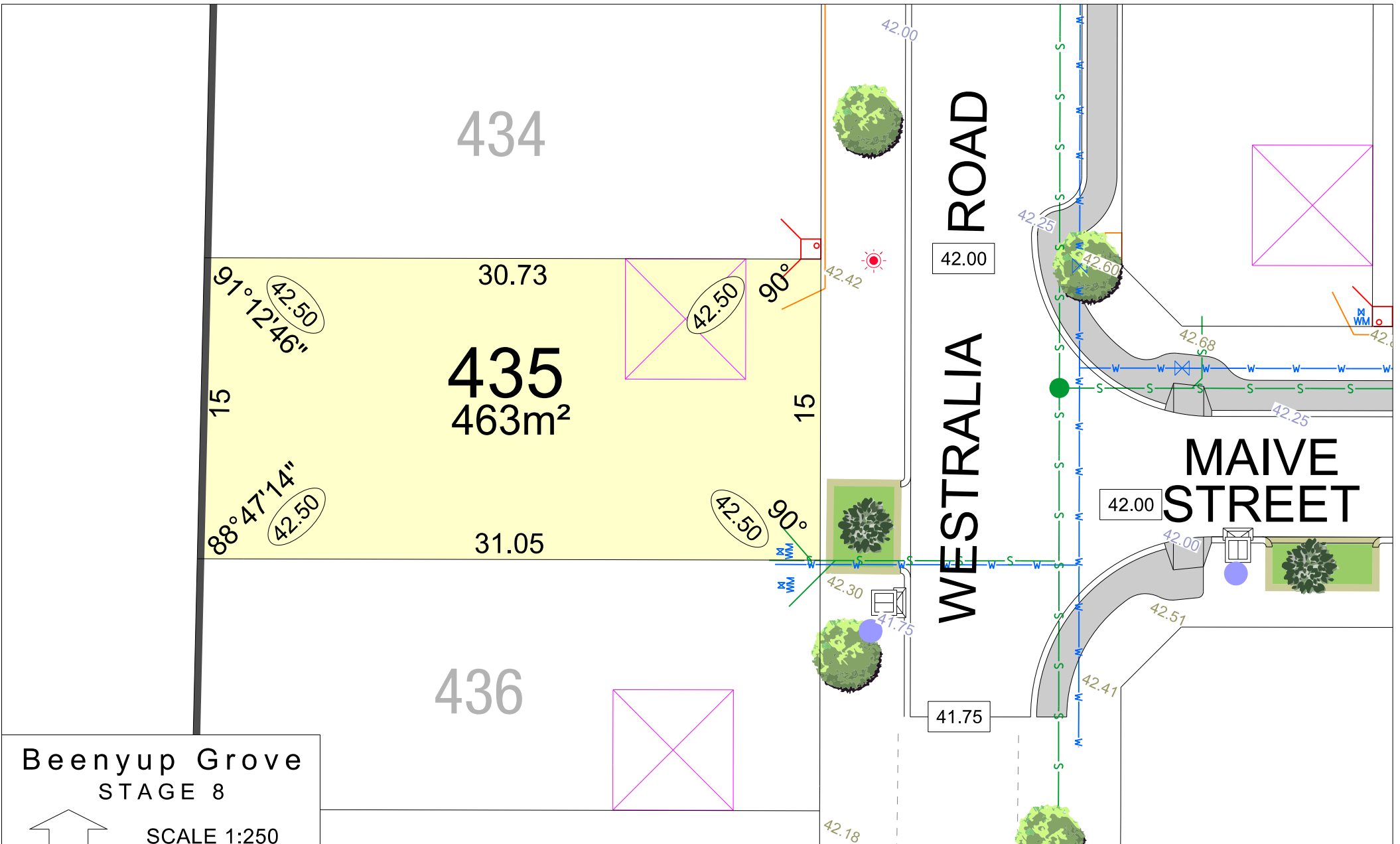


SCALE 1:250

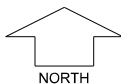
MNG. Ref: 99579lip-102b Date: 14/10/2021
Depicted information subject to approvals and survey.
 All dimensions and areas are subject to survey. The particulars on this brochure are supplied for Information only and shall not be taken as a representation in any respect on the part of the Vendor or its agent. Authorities should be consulted when services are contained within lot boundaries as building restrictions may apply. All retaining walls and associated easements are shown exaggerated for clarity.

LEGEND

	WATER		DRAINAGE		POWER DOME MINI PILLAR		ACCESS RESTRICTION		TOP OF KERB HEIGHT
	WATER METER/ VALVE / HYDRANT		NBN CONNECTION		POWER DOME UNIVERSAL PILLAR		RAIN GARDEN		SPOT LEVEL
	SEWER / MANHOLE		DESIGNATED GARAGE LOCATION		STREETLIGHTS		SUBSOIL DRAINAGE PIT		PAD LEVEL
	RETAINING WALL		STREET TREE LOCATION		PADMOUNT SITE				ROAD LEVEL



Beenypup Grove STAGE 8



SCALE 1:250

MNG. Ref: 99579lip-102b Date: 14/10/2021
 Depicted information subject to approvals and survey.
 All dimensions and areas are subject to survey. The particulars on this brochure are supplied for Information only and shall not be taken as a representation in any respect on the part of the Vendor or its agent. Authorities should be consulted when services are contained within lot boundaries as building restrictions may apply. All retaining walls and associated easements are shown exaggerated for clarity.

LEGEND

	WATER		DRAINAGE		POWER DOME MINI PILLAR		ACCESS RESTRICTION		TOP OF KERB HEIGHT
	WATER METER/ VALVE / HYDRANT		NBN CONNECTION		POWER DOME UNIVERSAL PILLAR		RAIN GARDEN		SPOT LEVEL
	SEWER / MANHOLE		DESIGNATED GARAGE LOCATION		STREETLIGHTS		PAD LEVEL		ROAD LEVEL
	RETAINING WALL		STREET TREE LOCATION		PADMOUNT SITE		SUBSOIL DRAINAGE PIT		