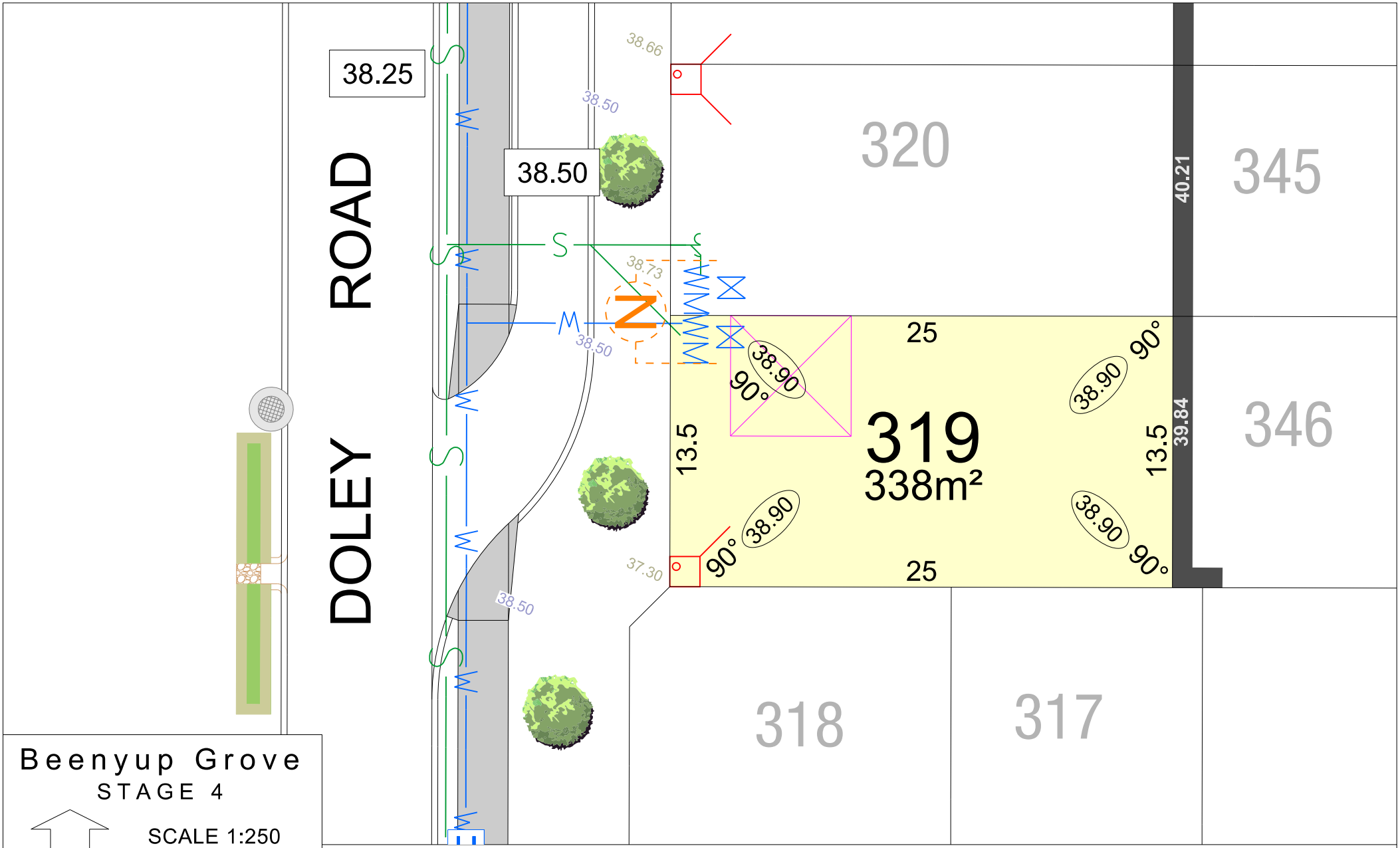

Beenyup Grove
STAGE 4

NORTH

SCALE 1:250

MNG. Ref: 99579lip-061b Date: 15/06/2020

Depicted information subject to approvals and survey.

All dimensions and areas are subject to survey. The particulars on this brochure are supplied for information only and shall not be taken as a representation in any respect on the part of the Vendor or its agent. Authorities should be consulted when services are contained within lot boundaries as building restrictions may apply. All retaining walls and associated easements are shown exaggerated for clarity.

LEGEND

- WATER
- WATER METER/ VALVE / HYDRANT
- SEWER / MANHOLE
- RETAINING WALL & HEIGHT (26.54)
- DRAINAGE
- NBN CONNECTION
- DESIGNATED GARAGE LOCATION
- STREET TREE LOCATION
- POWER DOME MINI PILLAR
- POWER DOME UNIVERSAL PILLAR
- STREETLIGHTS
- PADMOUNT SITE
- ACCESS RESTRICTION
- RAIN GARDEN
- SUBSOIL DRAINAGE PIT
- TOP OF KERB HEIGHT (24.99)
- SPOT LEVEL (26.16)
- PAD LEVEL
- ROAD LEVEL (25.40)

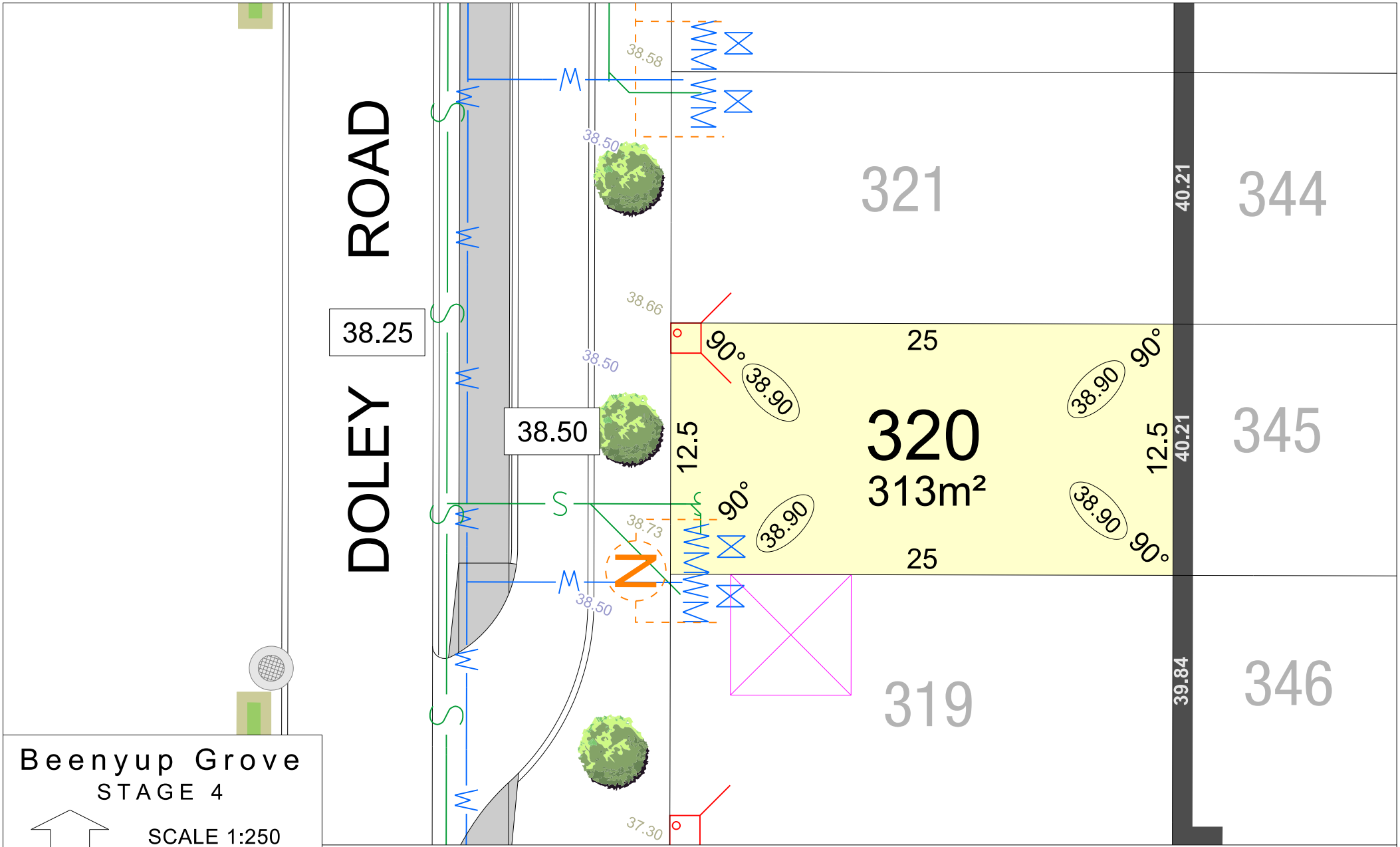

Beenyup Grove
STAGE 4

NORTH

SCALE 1:250

MNG. Ref: 99579lip-061b Date: 15/06/2020

Depicted information subject to approvals and survey.

All dimensions and areas are subject to survey. The particulars on this brochure are supplied for information only and shall not be taken as a representation in any respect on the part of the Vendor or its agent. Authorities should be consulted when services are contained within lot boundaries as building restrictions may apply. All retaining walls and associated easements are shown exaggerated for clarity.

LEGEND

- WATER
- WATER METER/ VALVE / HYDRANT
- SEWER / MANHOLE
- RETAINING WALL & HEIGHT
- DRAINAGE
- NBN CONNECTION
- DESIGNATED GARAGE LOCATION
- STREET TREE LOCATION
- POWER DOME MINI PILLAR
- POWER DOME UNIVERSAL PILLAR
- STREETLIGHTS
- PADMOUNT SITE
- ACCESS RESTRICTION
- RAIN GARDEN
- SUBSOIL DRAINAGE PIT
- TOP OF KERB HEIGHT
- SPOT LEVEL
- PAD LEVEL
- ROAD LEVEL

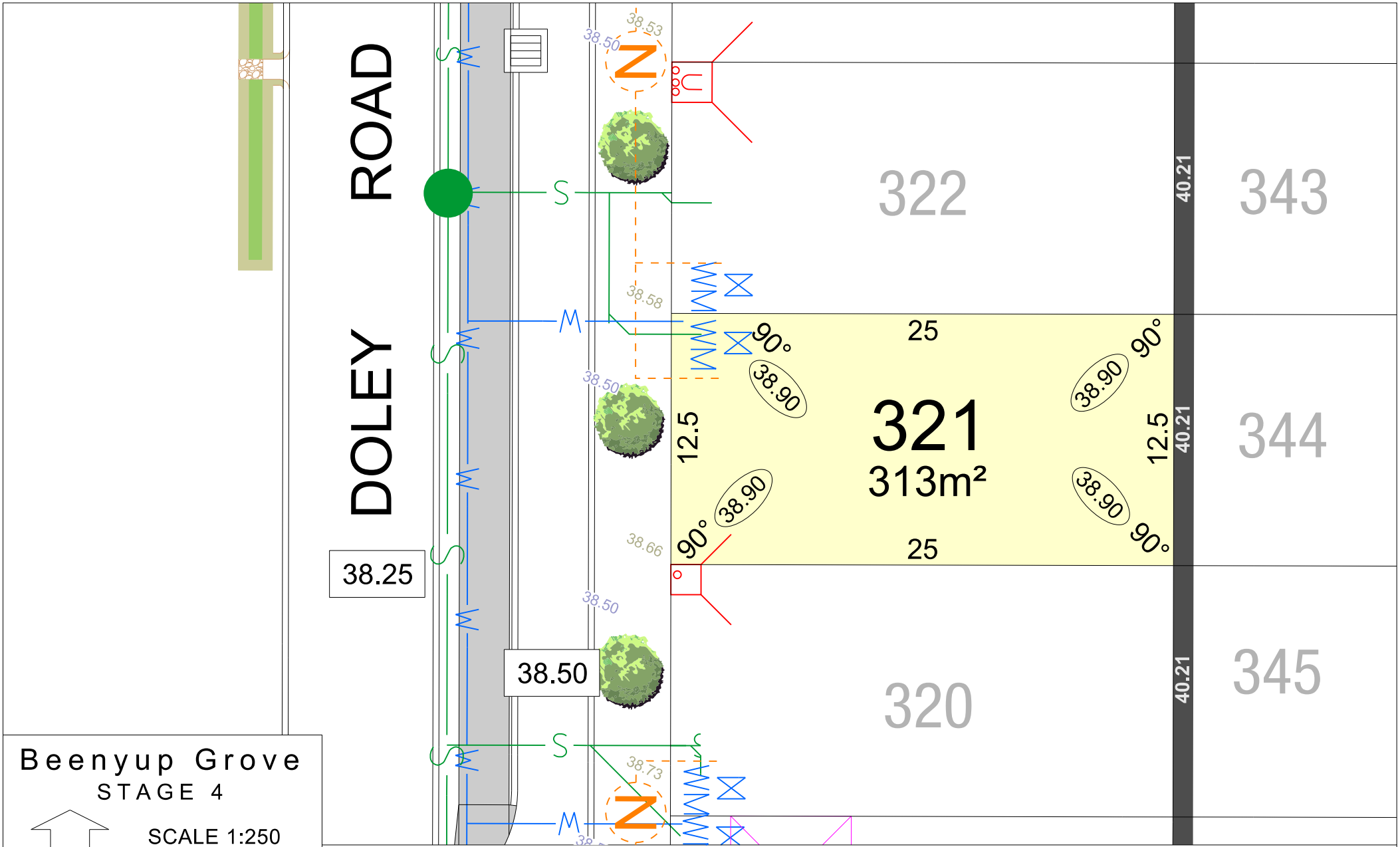

Beenyup Grove

STAGE 4

NORTH

SCALE 1:250

MNG. Ref: 99579lip-061b Date: 15/06/2020

Depicted information subject to approvals and survey.

All dimensions and areas are subject to survey. The particulars on this brochure are supplied for information only and shall not be taken as a representation in any respect on the part of the Vendor or its agent. Authorities should be consulted when services are contained within lot boundaries as building restrictions may apply. All retaining walls and associated easements are shown exaggerated for clarity.

LEGEND

- WATER
- WATER METER/ VALVE / HYDRANT
- SEWER / MANHOLE
- RETAINING WALL & HEIGHT (26.54)
- DRAINAGE
- NBN CONNECTION
- DESIGNATED GARAGE LOCATION
- STREET TREE LOCATION
- POWER DOME MINI PILLAR
- POWER DOME UNIVERSAL PILLAR
- STREETLIGHTS
- PADMOUNT SITE
- ACCESS RESTRICTION
- RAIN GARDEN
- SUBSOIL DRAINAGE PIT
- TOP OF KERB HEIGHT (24.99)
- SPOT LEVEL (26.16)
- PAD LEVEL
- ROAD LEVEL (25.40)

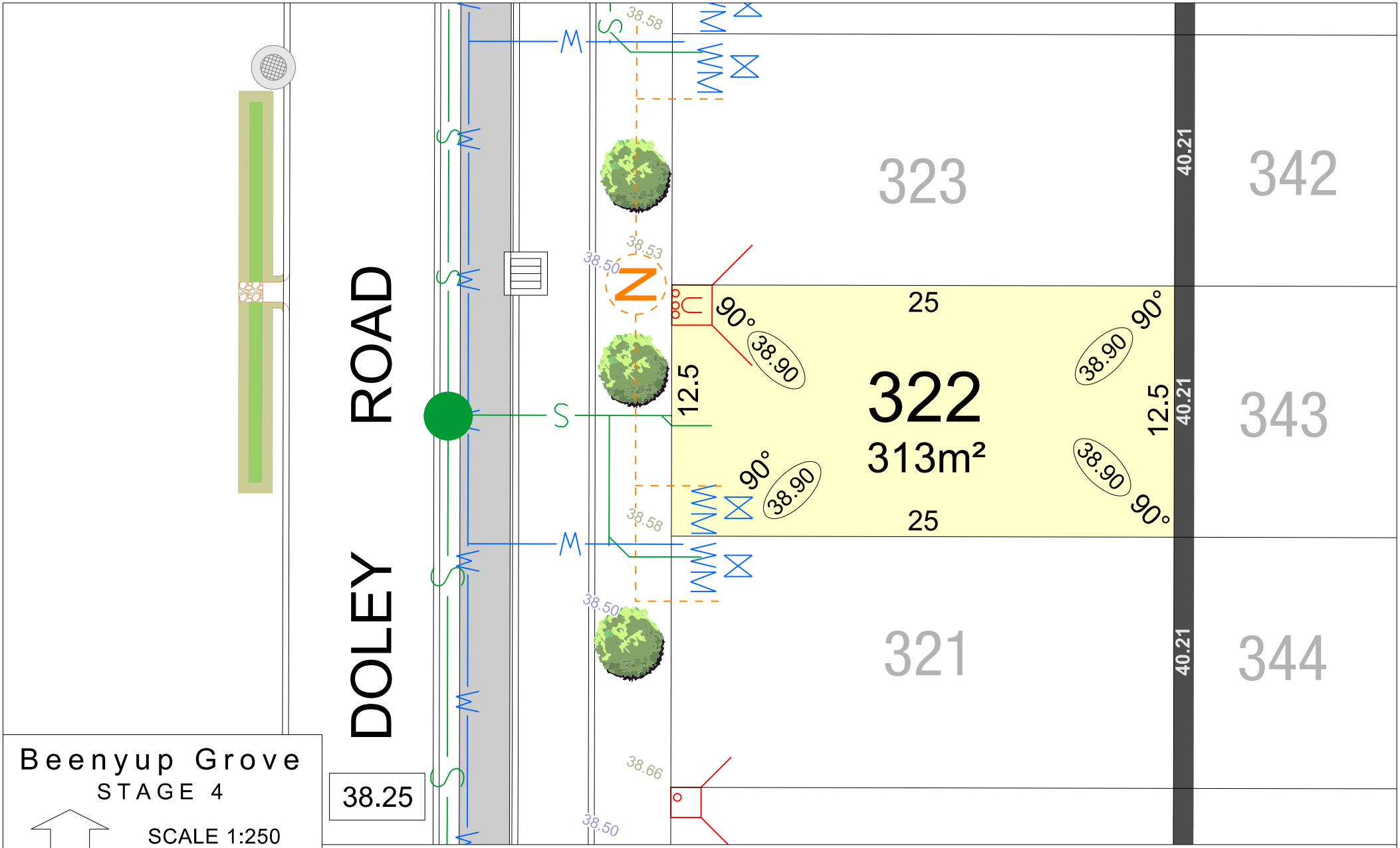

Beenyup Grove
STAGE 4

NORTH

SCALE 1:250

MNG. Ref: 99579lip-061b Date: 15/06/2020

Depicted information subject to approvals and survey.

All dimensions and areas are subject to survey. The particulars on this brochure are supplied for information only and shall not be taken as a representation in any respect on the part of the Vendor or its agent. Authorities should be consulted when services are contained within lot boundaries as building restrictions may apply. All retaining walls and associated easements are shown exaggerated for clarity.

LEGEND

- WATER
- WATER METER/ VALVE / HYDRANT
- SEWER / MANHOLE
- RETAINING WALL & HEIGHT (26.54)
- DRAINAGE
- NBN CONNECTION
- DESIGNATED GARAGE LOCATION
- STREET TREE LOCATION
- POWER DOME MINI PILLAR
- POWER DOME UNIVERSAL PILLAR
- STREETLIGHTS
- PADMOUNT SITE
- ACCESS RESTRICTION
- RAIN GARDEN
- SUBSOIL DRAINAGE PIT
- TOP OF KERB HEIGHT (24.99)
- SPOT LEVEL (26.16)
- PAD LEVEL
- ROAD LEVEL (25.40)

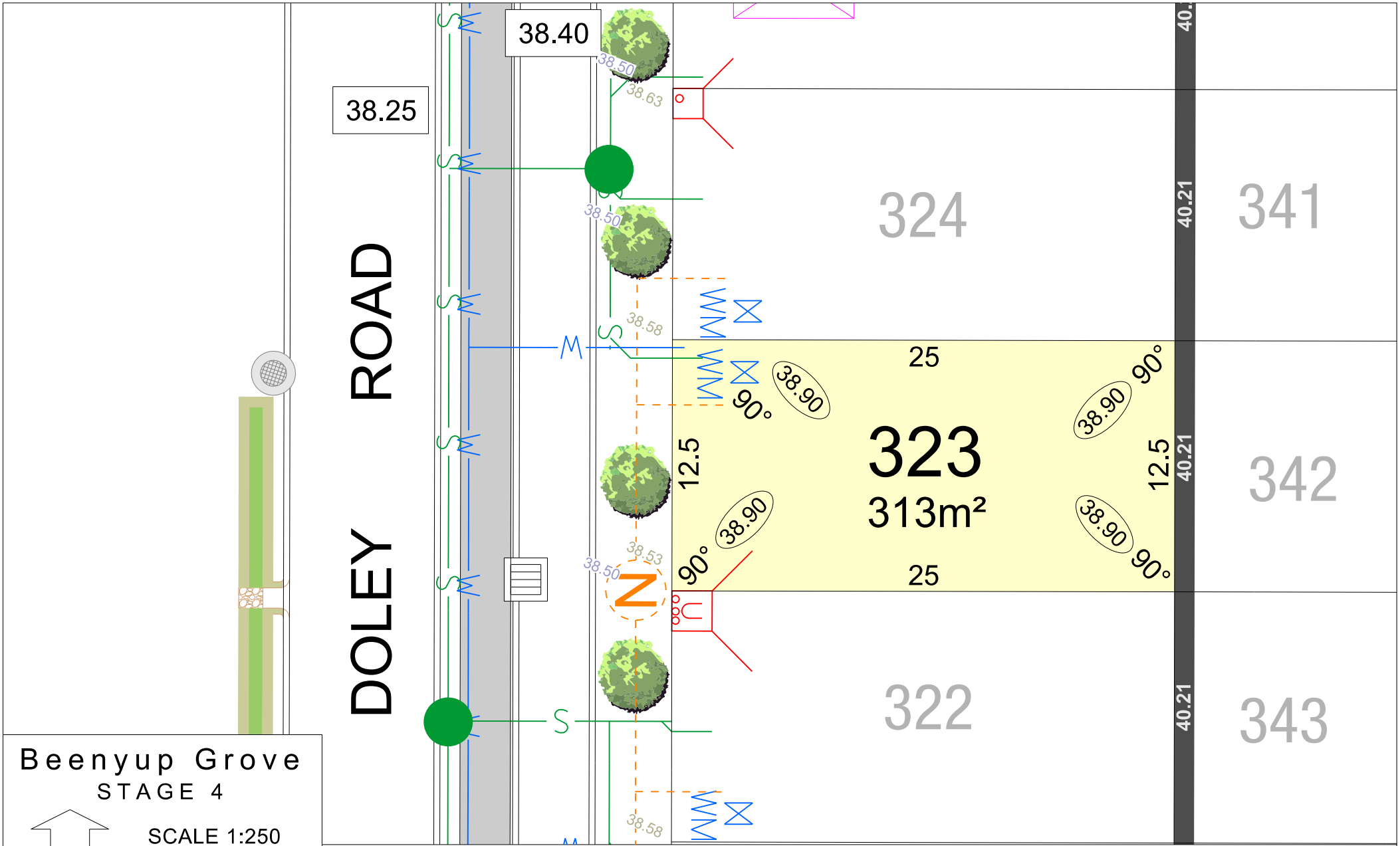

Beenyup Grove
STAGE 4

NORTH

SCALE 1:250

MNG. Ref: 99579lip-061b Date: 15/06/2020

Depicted information subject to approvals and survey.

All dimensions and areas are subject to survey. The particulars on this brochure are supplied for information only and shall not be taken as a representation in any respect on the part of the Vendor or its agent. Authorities should be consulted when services are contained within lot boundaries as building restrictions may apply. All retaining walls and associated easements are shown exaggerated for clarity.

LEGEND

- WATER
- WATER METER/ VALVE / HYDRANT
- SEWER / MANHOLE
- RETAINING WALL & HEIGHT (26.54)
- DRAINAGE
- NBN CONNECTION
- DESIGNATED GARAGE LOCATION
- STREET TREE LOCATION
- POWER DOME MINI PILLAR
- POWER DOME UNIVERSAL PILLAR
- STREETLIGHTS
- PADMOUNT SITE
- ACCESS RESTRICTION
- RAIN GARDEN
- SUBSOIL DRAINAGE PIT
- TOP OF KERB HEIGHT (24.99)
- SPOT LEVEL (26.16)
- PAD LEVEL
- ROAD LEVEL (25.40)

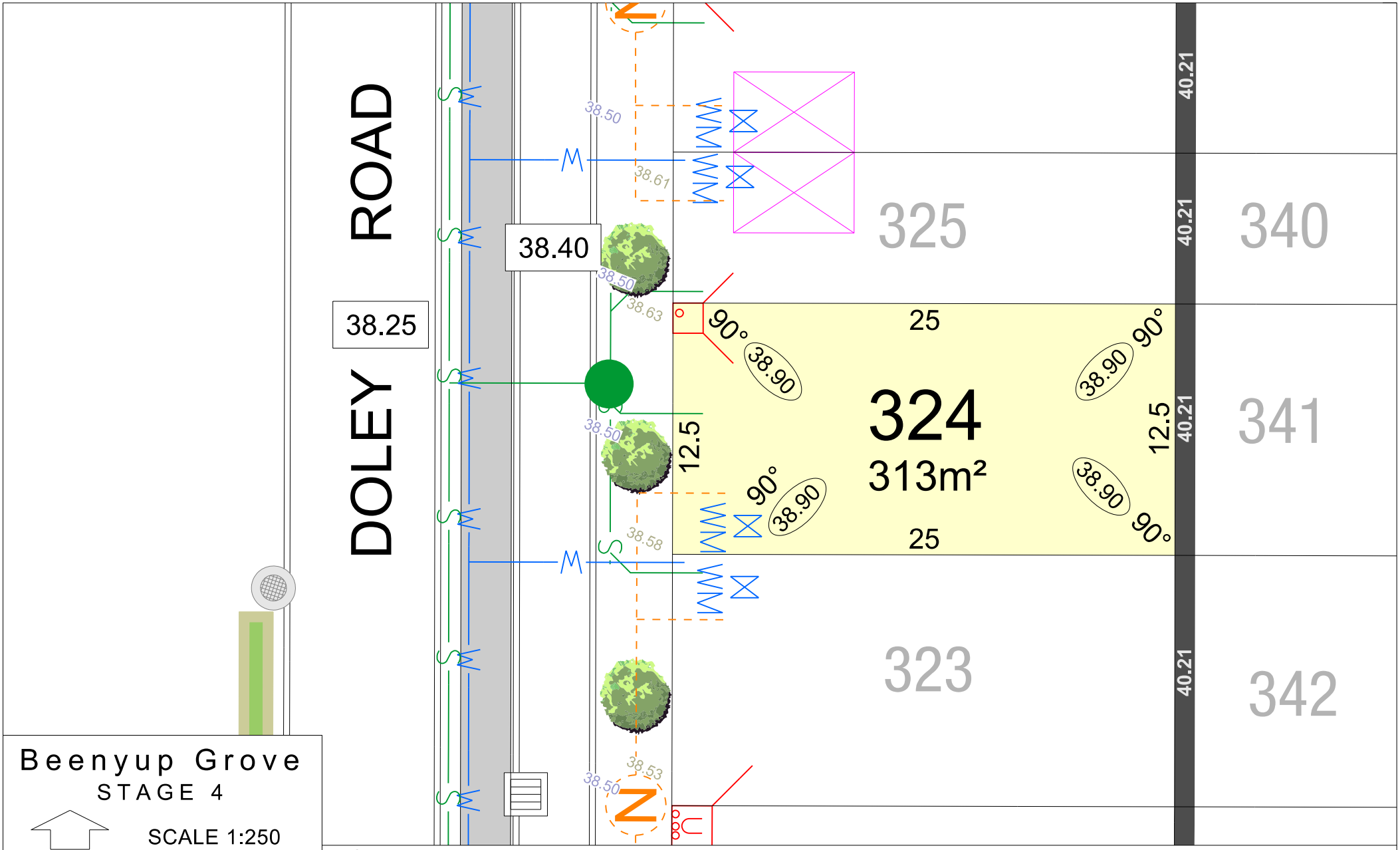

Beenyup Grove
STAGE 4

SCALE 1:250

MNG. Ref: 99579lip-061b Date: 15/06/2020

Depicted information subject to approvals and survey.

All dimensions and areas are subject to survey. The particulars on this brochure are supplied for information only and shall not be taken as a representation in any respect on the part of the Vendor or its agent. Authorities should be consulted when services are contained within lot boundaries as building restrictions may apply. All retaining walls and associated easements are shown exaggerated for clarity.

LEGEND

- WATER
- WATER METER/ VALVE / HYDRANT
- SEWER / MANHOLE
- RETAINING WALL & HEIGHT (26.54)
- DRAINAGE
- NBN CONNECTION
- DESIGNATED GARAGE LOCATION
- STREET TREE LOCATION
- POWER DOME MINI PILLAR
- POWER DOME UNIVERSAL PILLAR
- STREETLIGHTS
- PADMOUNT SITE
- ACCESS RESTRICTION
- RAIN GARDEN
- SUBSOIL DRAINAGE PIT
- TOP OF KERB HEIGHT (24.99)
- SPOT LEVEL (26.16)
- PAD LEVEL
- ROAD LEVEL (25.40)

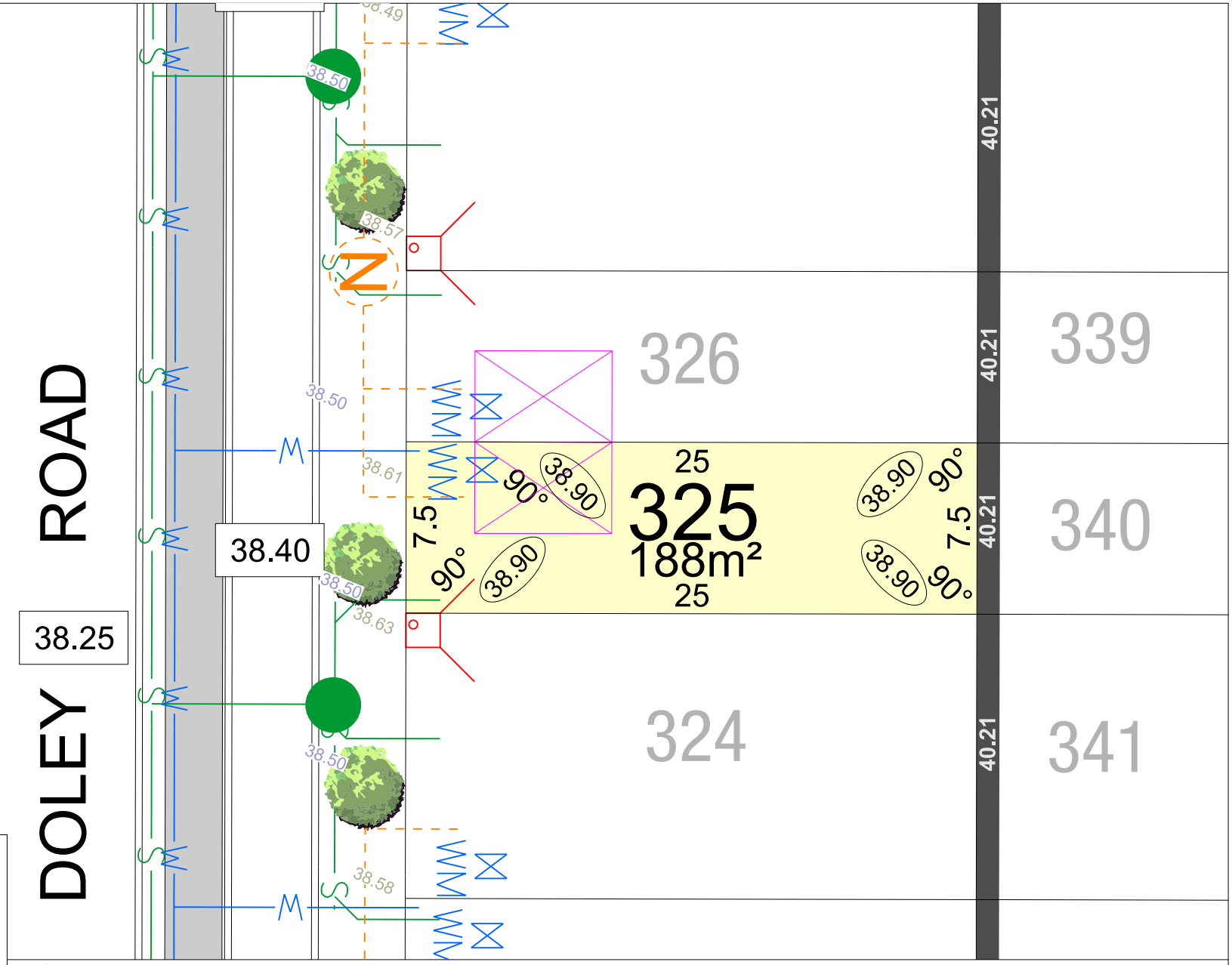

Beenyup Grove
STAGE 4

NORTH

SCALE 1:250

MNG. Ref: 99579lip-061b Date: 15/06/2020

Depicted information subject to approvals and survey.

All dimensions and areas are subject to survey. The particulars on this brochure are supplied for information only and shall not be taken as a representation in any respect on the part of the Vendor or its agent. Authorities should be consulted when services are contained within lot boundaries as building restrictions may apply. All retaining walls and associated easements are shown exaggerated for clarity.

LEGEND

- WATER
- WATER METER/ VALVE / HYDRANT
- SEWER / MANHOLE
- RETAINING WALL & HEIGHT (26.54)
- DRAINAGE
- NBN CONNECTION
- DESIGNATED GARAGE LOCATION
- STREET TREE LOCATION
- POWER DOME MINI PILLAR
- POWER DOME UNIVERSAL PILLAR
- STREETLIGHTS
- PADMOUNT SITE
- ACCESS RESTRICTION
- RAIN GARDEN
- SUBSOIL DRAINAGE PIT
- TOP OF KERB HEIGHT (24.99)
- SPOT LEVEL (26.16)
- PAD LEVEL
- ROAD LEVEL (25.40)

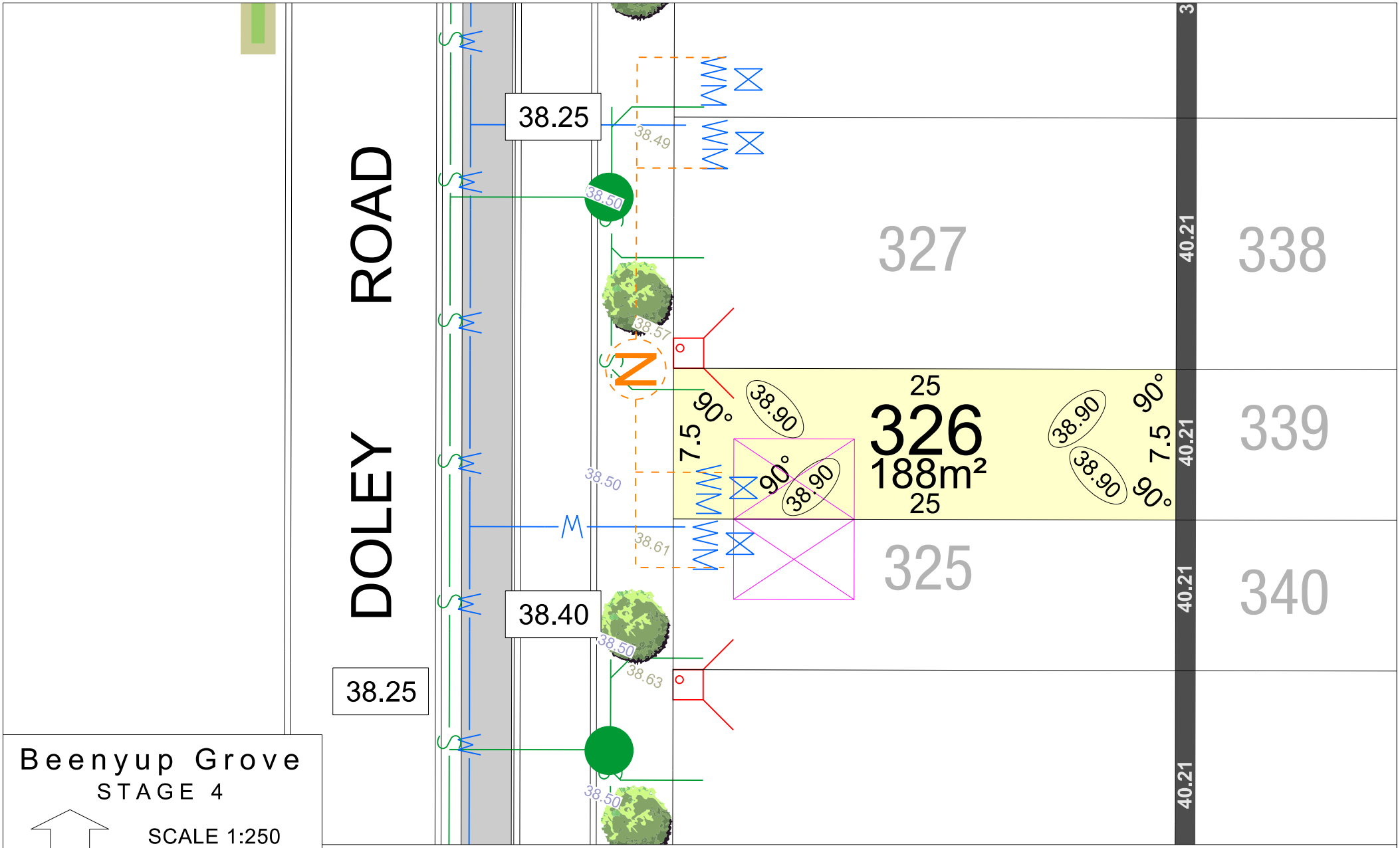

Beenyup Grove
STAGE 4

NORTH

SCALE 1:250

MNG. Ref: 99579lip-061b Date: 15/06/2020

Depicted information subject to approvals and survey.

All dimensions and areas are subject to survey. The particulars on this brochure are supplied for information only and shall not be taken as a representation in any respect on the part of the Vendor or its agent. Authorities should be consulted when services are contained within lot boundaries as building restrictions may apply. All retaining walls and associated easements are shown exaggerated for clarity.

LEGEND

- WATER
- WATER METER/ VALVE / HYDRANT
- SEWER / MANHOLE
- RETAINING WALL & HEIGHT (26.54)
- DRAINAGE
- NBN CONNECTION
- DESIGNATED GARAGE LOCATION
- STREET TREE LOCATION
- POWER DOME MINI PILLAR
- POWER DOME UNIVERSAL PILLAR
- STREETLIGHTS
- PADMOUNT SITE
- ACCESS RESTRICTION
- RAIN GARDEN
- SUBSOIL DRAINAGE PIT
- TOP OF KERB HEIGHT (24.99)
- SPOT LEVEL (26.16)
- PAD LEVEL
- ROAD LEVEL (25.40)

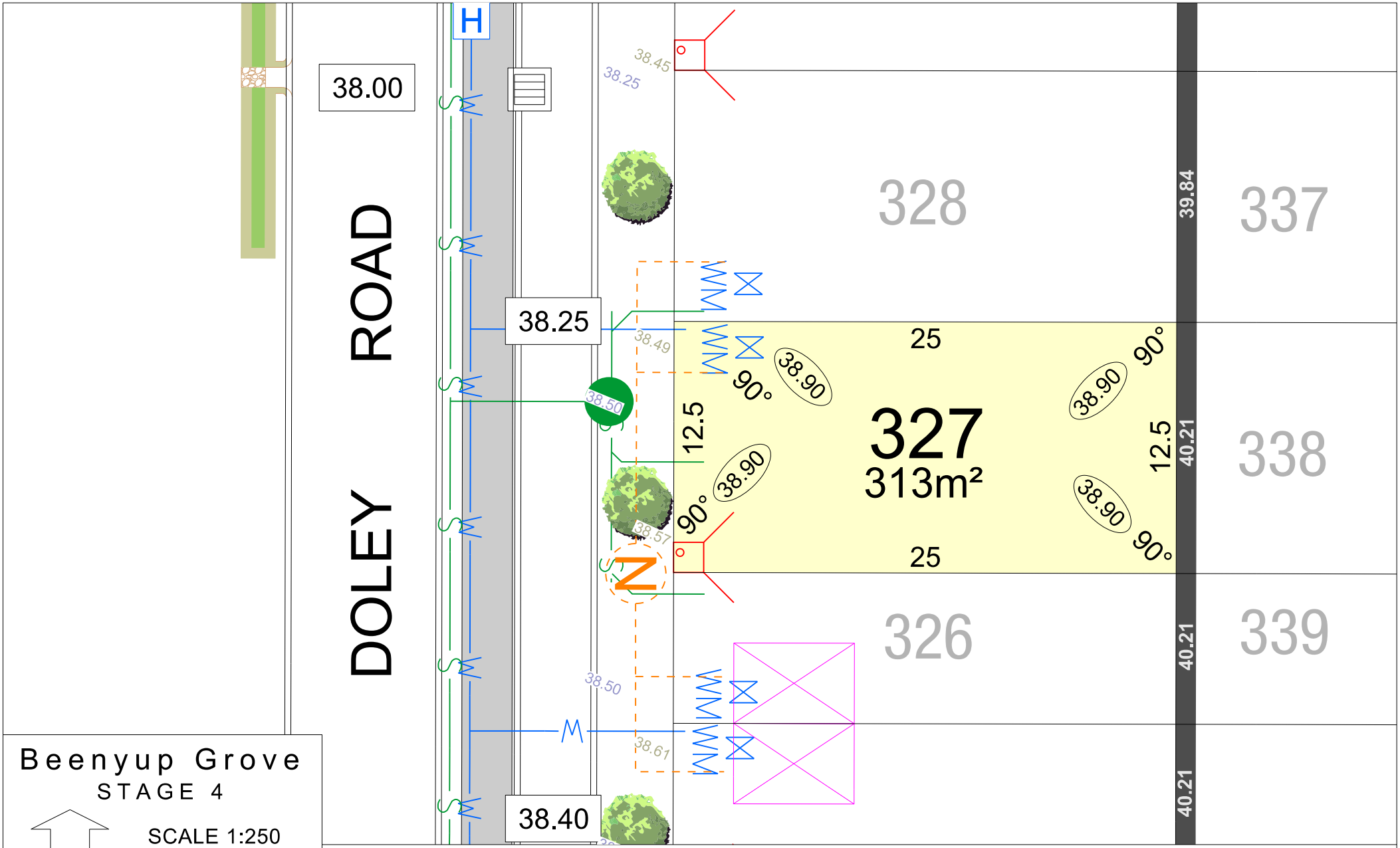

Beenyup Grove
STAGE 4

NORTH

SCALE 1:250

MNG. Ref: 99579lip-061b Date: 15/06/2020

Depicted information subject to approvals and survey.

All dimensions and areas are subject to survey. The particulars on this brochure are supplied for information only and shall not be taken as a representation in any respect on the part of the Vendor or its agent. Authorities should be consulted when services are contained within lot boundaries as building restrictions may apply. All retaining walls and associated easements are shown exaggerated for clarity.

LEGEND

- WATER
- WATER METER/ VALVE / HYDRANT
- SEWER / MANHOLE
- RETAINING WALL & HEIGHT (26.54)
- DRAINAGE
- NBN CONNECTION
- DESIGNATED GARAGE LOCATION
- STREET TREE LOCATION
- POWER DOME MINI PILLAR
- POWER DOME UNIVERSAL PILLAR
- STREETLIGHTS
- PADMOUNT SITE
- ACCESS RESTRICTION
- RAIN GARDEN
- SUBSOIL DRAINAGE PIT
- TOP OF KERB HEIGHT (24.99)
- SPOT LEVEL (26.16)
- PAD LEVEL
- ROAD LEVEL (25.40)

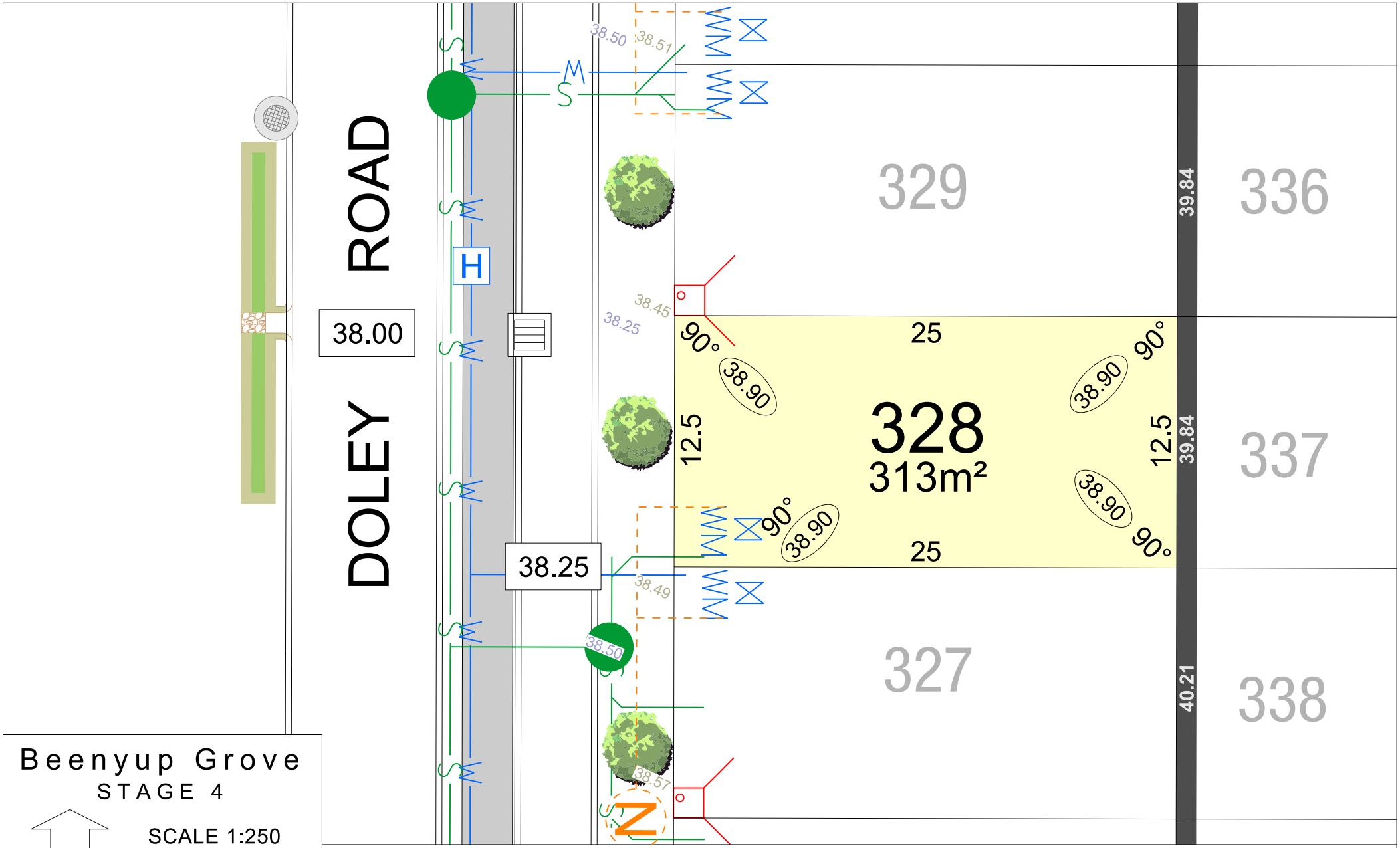

Beenyup Grove
STAGE 4

NORTH

SCALE 1:250

MNG. Ref: 99579lip-061b Date: 15/06/2020

Depicted information subject to approvals and survey.

All dimensions and areas are subject to survey. The particulars on this brochure are supplied for information only and shall not be taken as a representation in any respect on the part of the Vendor or its agent. Authorities should be consulted when services are contained within lot boundaries as building restrictions may apply. All retaining walls and associated easements are shown exaggerated for clarity.

LEGEND

- WATER
- WATER METER/ VALVE / HYDRANT
- SEWER / MANHOLE
- RETAINING WALL & HEIGHT (26.54)
- DRAINAGE
- NBN CONNECTION
- DESIGNATED GARAGE LOCATION
- STREET TREE LOCATION
- POWER DOME MINI PILLAR
- POWER DOME UNIVERSAL PILLAR
- STREETLIGHTS
- PADMOUNT SITE
- ACCESS RESTRICTION
- RAIN GARDEN
- SUBSOIL DRAINAGE PIT
- TOP OF KERB HEIGHT (24.99)
- SPOT LEVEL (26.16)
- PAD LEVEL
- ROAD LEVEL (25.40)

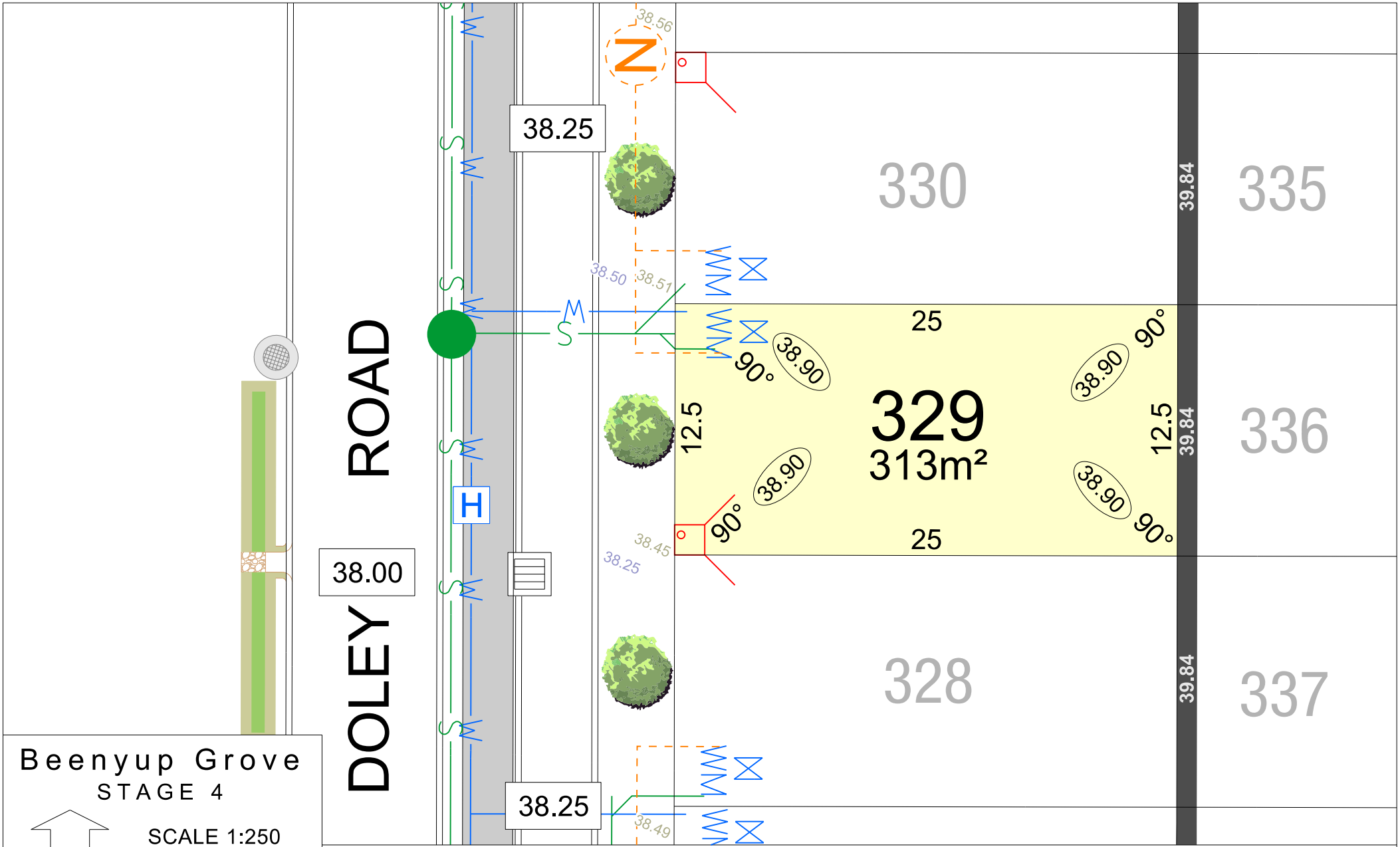

Beenyup Grove
STAGE 4

NORTH

SCALE 1:250

MNG. Ref: 99579lip-061b Date: 15/06/2020

Depicted information subject to approvals and survey.

All dimensions and areas are subject to survey. The particulars on this brochure are supplied for information only and shall not be taken as a representation in any respect on the part of the Vendor or its agent. Authorities should be consulted when services are contained within lot boundaries as building restrictions may apply. All retaining walls and associated easements are shown exaggerated for clarity.

LEGEND

- WATER
- WATER METER/ VALVE / HYDRANT
- SEWER / MANHOLE
- RETAINING WALL & HEIGHT (26.54)
- DRAINAGE
- NBN CONNECTION
- DESIGNATED GARAGE LOCATION
- STREET TREE LOCATION
- POWER DOME MINI PILLAR
- POWER DOME UNIVERSAL PILLAR
- STREETLIGHTS
- PADMOUNT SITE
- ACCESS RESTRICTION
- RAIN GARDEN
- SUBSOIL DRAINAGE PIT
- TOP OF KERB HEIGHT (24.99)
- SPOT LEVEL (26.16)
- PAD LEVEL
- ROAD LEVEL (25.40)

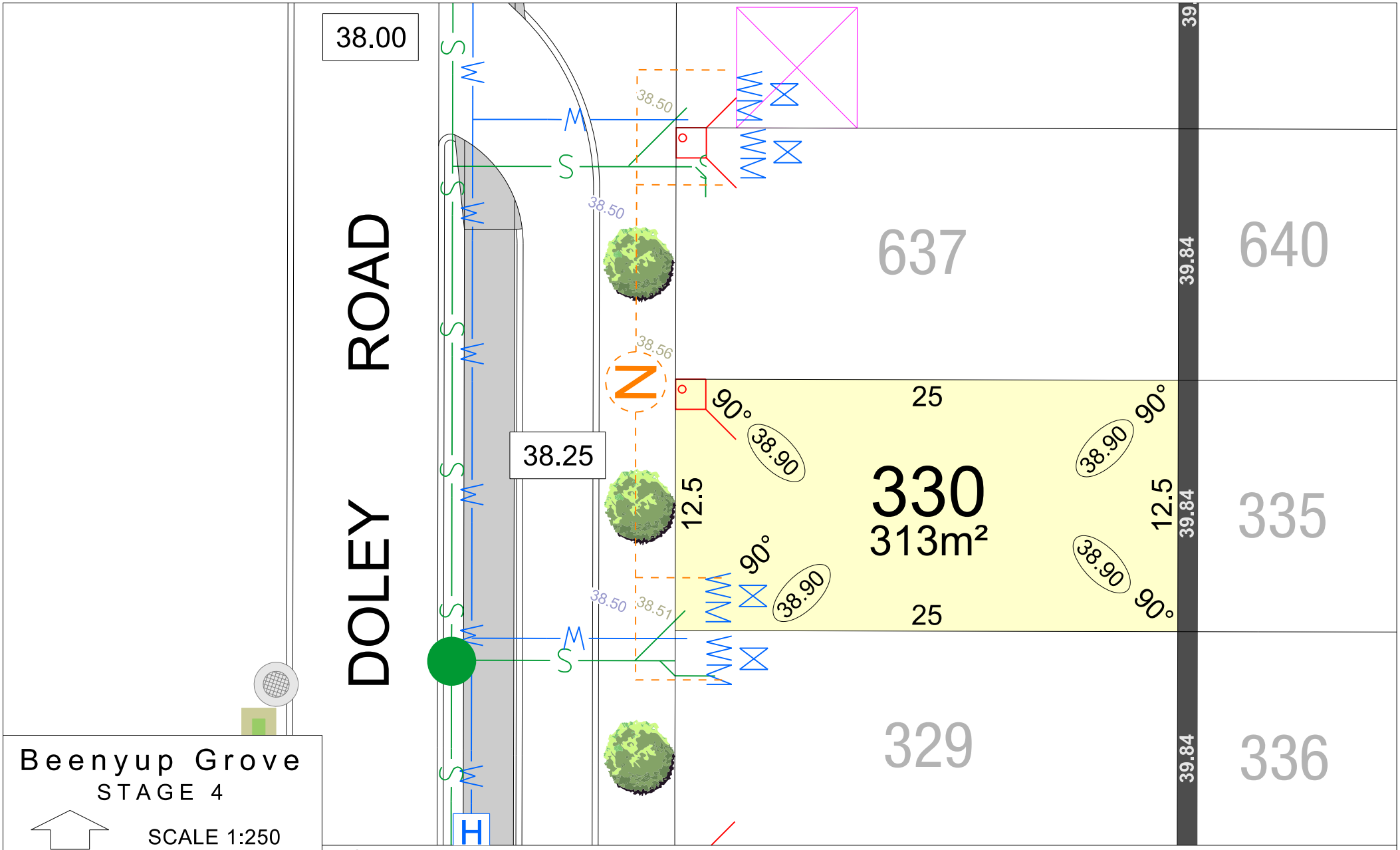

Beenyup Grove
STAGE 4

NORTH

SCALE 1:250

MNG. Ref: 99579lip-061b Date: 15/06/2020

Depicted information subject to approvals and survey.

All dimensions and areas are subject to survey. The particulars on this brochure are supplied for information only and shall not be taken as a representation in any respect on the part of the Vendor or its agent. Authorities should be consulted when services are contained within lot boundaries as building restrictions may apply. All retaining walls and associated easements are shown exaggerated for clarity.

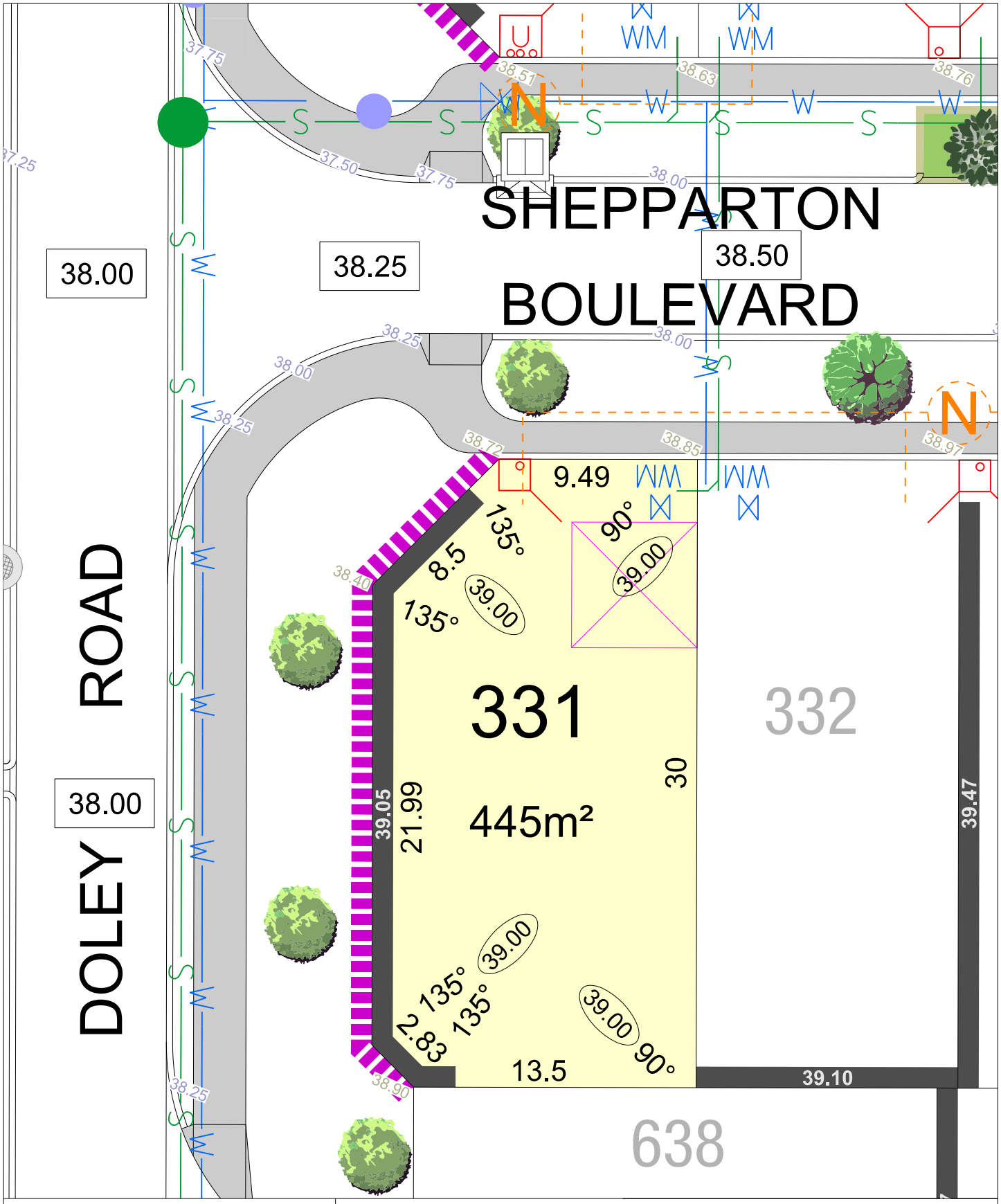

Beenyup Grove
STAGE 4

NORTH

SCALE 1:250

MNG. Ref: 99579lip-061b Date: 15/06/2020

Depicted Information subject to approvals and survey.

All dimensions and areas are subject to survey. The particulars on this brochure are supplied for information only and shall not be taken as a representation in any respect on the part of the Vendor or its agent. Authorities should be consulted when services are contained within lot boundaries as building restrictions may apply. All retaining walls and associated easements are shown exaggerated for clarity.

LEGEND

- WATER
- WATER METER/ VALVE / HYDRANT
- SEWER
- DRAINAGE
- NBN CONNECTION
- STREET TREE LOCATION
- POWER DOME MINI PILLAR
- POWER DOME UNIVERSAL PILLAR
- STREETLIGHTS
- PADMOUNT SITE
- ACCESS RESTRICTION
- RETAINING WALL & HEIGHT (26.54)
- DESIGNATED GARAGE LOCATION
- TOP OF KERB HEIGHT (26.80)
- SPOT LEVEL (26.16)
- PAD LEVEL (26.30)
- ROAD LEVEL (25.40)
- SUBSOIL DRAINAGE PIT
- RAIN GARDEN

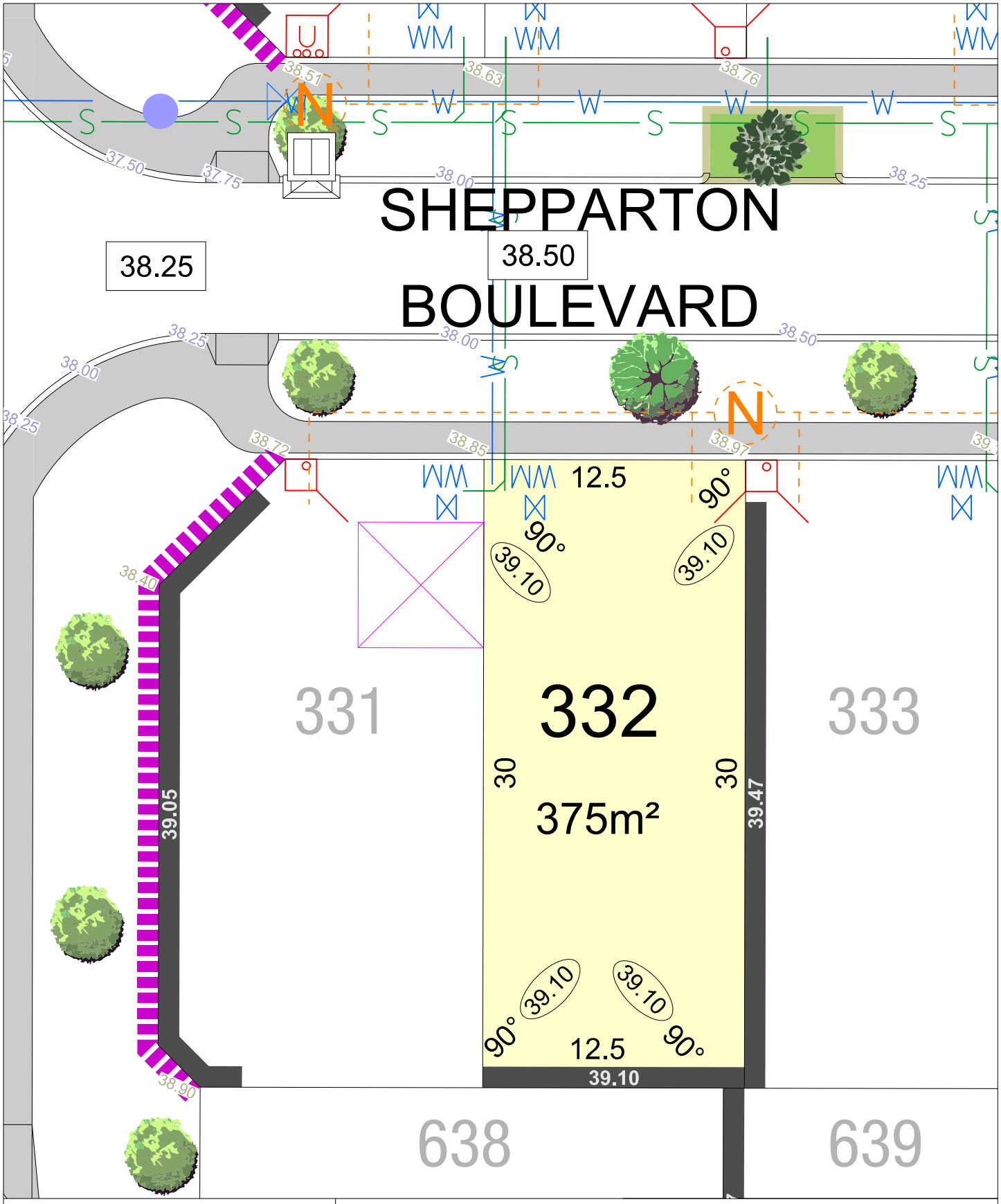

Beenyup Grove
STAGE 4

NORTH

SCALE 1:250

MNG. Ref: 99579lip-061b Date: 15/06/2020

Depicted Information subject to approvals and survey.

All dimensions and areas are subject to survey. The particulars on this brochure are supplied for information only and shall not be taken as a representation in any respect on the part of the Vendor or its agent. Authorities should be consulted when services are contained within lot boundaries as building restrictions may apply. All retaining walls and associated easements are shown exaggerated for clarity.

LEGEND

- WATER
- WATER METER/ VALVE / HYDRANT
- SEWER
- DRAINAGE
- NBN CONNECTION
- STREET TREE LOCATION
- POWER DOME MINI PILLAR
- POWER DOME UNIVERSAL PILLAR
- STREETLIGHTS
- PADMOUNT SITE
- ACCESS RESTRICTION
- RETAINING WALL & HEIGHT
- DESIGNATED GARAGE LOCATION
- TOP OF KERB HEIGHT
- SPOT LEVEL
- PAD LEVEL
- ROAD LEVEL
- SUBSOIL DRAINAGE PIT
- RAIN GARDEN

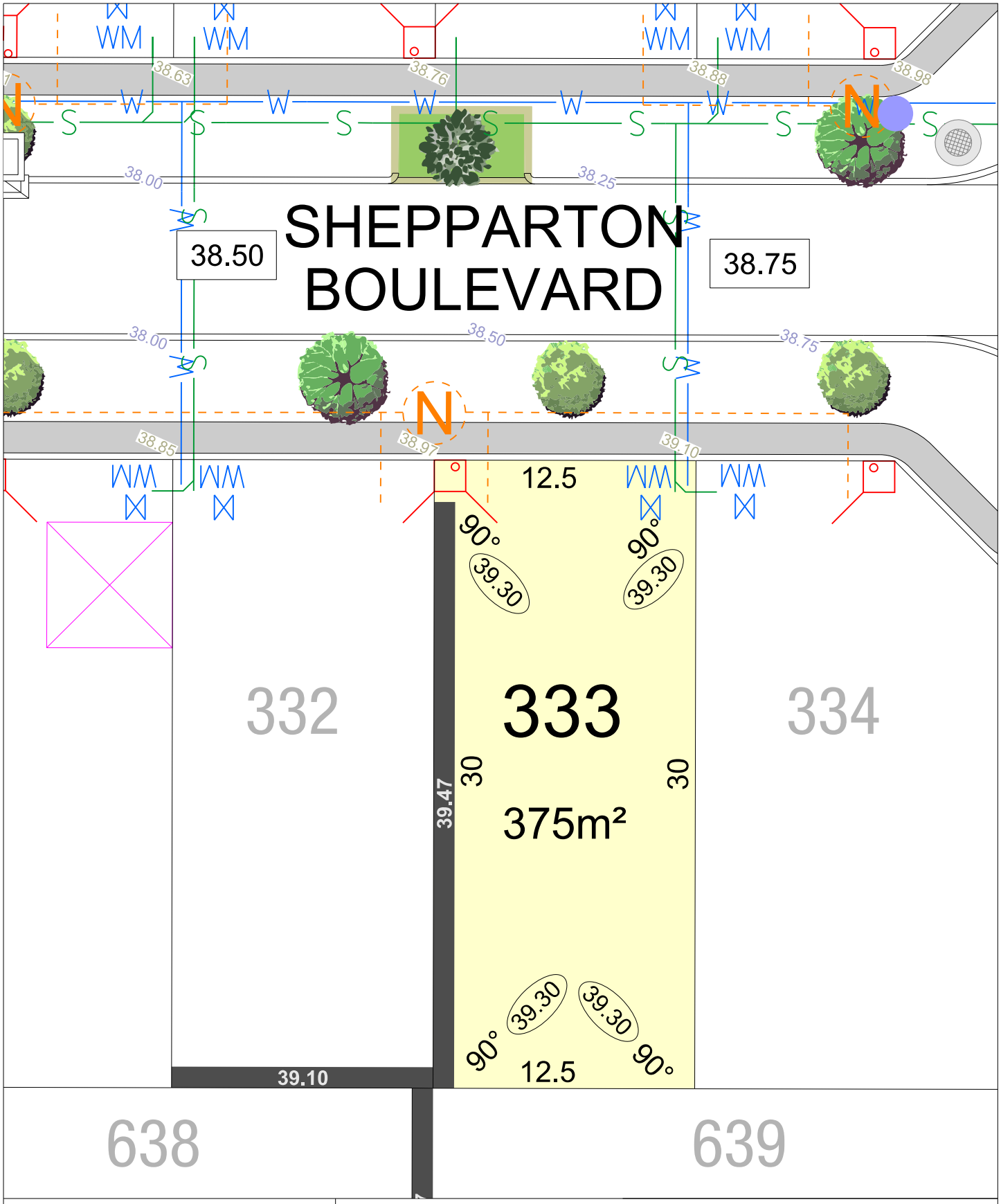

Beenyup Grove
STAGE 4

NORTH

SCALE 1:250

MNG. Ref: 99579lip-061b Date: 15/06/2020

Depicted Information subject to approvals and survey.

All dimensions and areas are subject to survey. The particulars on this brochure are supplied for information only and shall not be taken as a representation in any respect on the part of the Vendor or its agent. Authorities should be consulted when services are contained within lot boundaries as building restrictions may apply. All retaining walls and associated easements are shown exaggerated for clarity.

LEGEND

- WATER
- WATER METER/ VALVE / HYDRANT
- SEWER
- DRAINAGE
- NBN CONNECTION
- STREET TREE LOCATION
- POWER DOME MINI PILLAR
- POWER DOME UNIVERSAL PILLAR
- STREETLIGHTS
- PADMOUNT SITE
- ACCESS RESTRICTION
- RETAINING WALL & HEIGHT (26.54)
- DESIGNATED GARAGE LOCATION
- TOP OF KERB HEIGHT (26.80)
- SPOT LEVEL (26.16)
- PAD LEVEL (26.30)
- ROAD LEVEL (25.40)
- SUBSOIL DRAINAGE PIT
- RAIN GARDEN

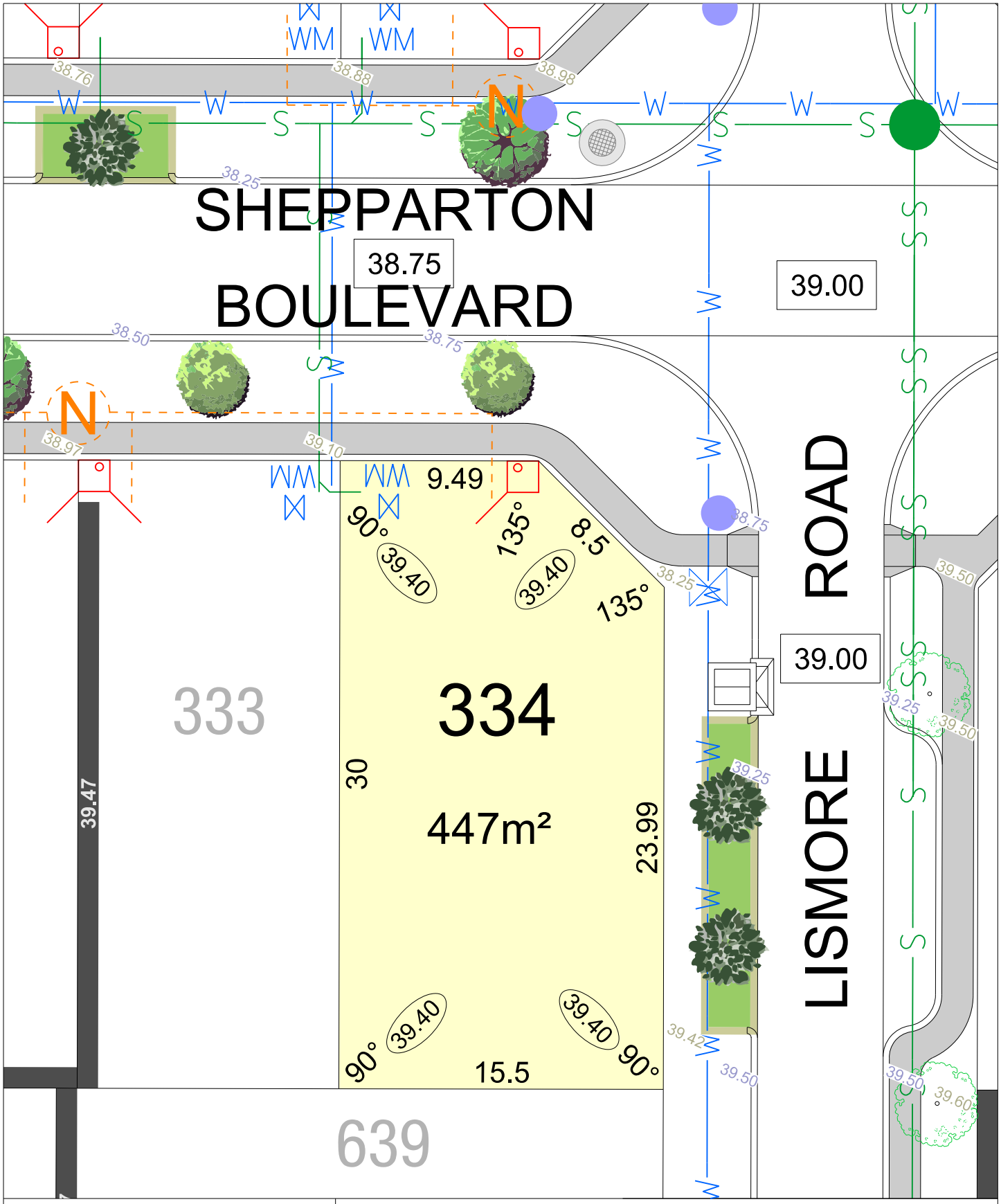

Beenyup Grove
STAGE 4

NORTH

SCALE 1:250

MNG. Ref: 99579lip-061b Date: 15/06/2020

Depicted Information subject to approvals and survey.

All dimensions and areas are subject to survey. The particulars on this brochure are supplied for information only and shall not be taken as a representation in any respect on the part of the Vendor or its agent. Authorities should be consulted when services are contained within lot boundaries as building restrictions may apply. All retaining walls and associated easements are shown exaggerated for clarity.

LEGEND

- WATER
- WATER METER/ VALVE / HYDRANT
- SEWER
- DRAINAGE
- NBN CONNECTION
- STREET TREE LOCATION
- POWER DOME MINI PILLAR
- POWER DOME UNIVERSAL PILLAR
- STREETLIGHTS
- PADMOUNT SITE
- ACCESS RESTRICTION
- RETAINING WALL & HEIGHT (26.54)
- DESIGNATED GARAGE LOCATION
- TOP OF KERB HEIGHT (26.80)
- SPOT LEVEL (26.16)
- PAD LEVEL (26.30)
- ROAD LEVEL (25.40)
- SUBSOIL DRAINAGE PIT
- RAIN GARDEN

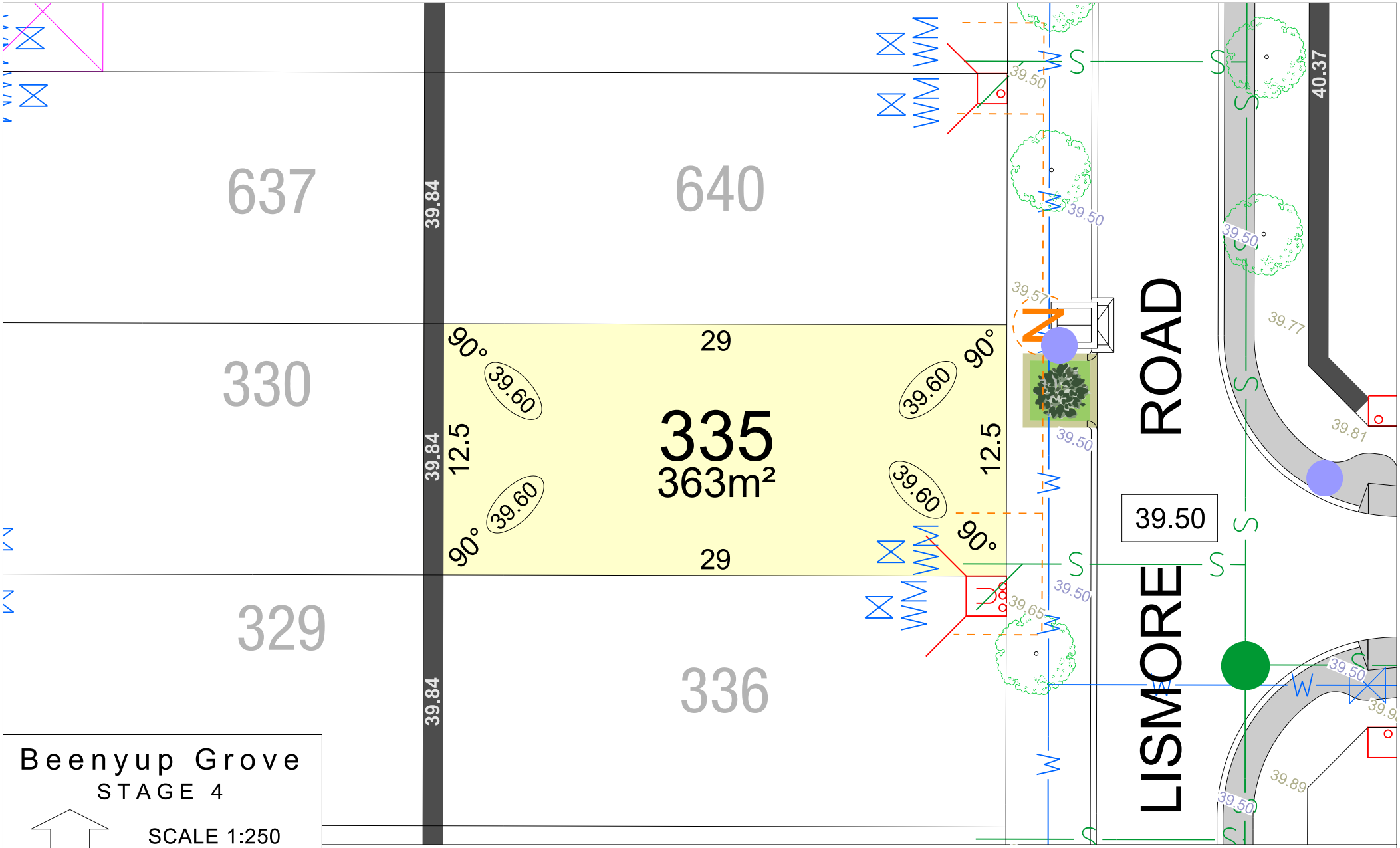

Beenyup Grove
STAGE 4

NORTH

SCALE 1:250

MNG. Ref: 99579lip-061b Date: 15/06/2020

Depicted information subject to approvals and survey.

All dimensions and areas are subject to survey. The particulars on this brochure are supplied for information only and shall not be taken as a representation in any respect on the part of the Vendor or its agent. Authorities should be consulted when services are contained within lot boundaries as building restrictions may apply. All retaining walls and associated easements are shown exaggerated for clarity.

LEGEND

- WATER
- WATER METER/ VALVE / HYDRANT
- SEWER / MANHOLE
- RETAINING WALL & HEIGHT (26.54)
- DRAINAGE
- NBN CONNECTION
- DESIGNATED GARAGE LOCATION
- STREET TREE LOCATION
- POWER DOME MINI PILLAR
- POWER DOME UNIVERSAL PILLAR
- STREETLIGHTS
- PADMOUNT SITE
- ACCESS RESTRICTION
- RAIN GARDEN
- SUBSOIL DRAINAGE PIT
- TOP OF KERB HEIGHT (24.99)
- SPOT LEVEL (26.16)
- PAD LEVEL (26.24)
- ROAD LEVEL (25.40)

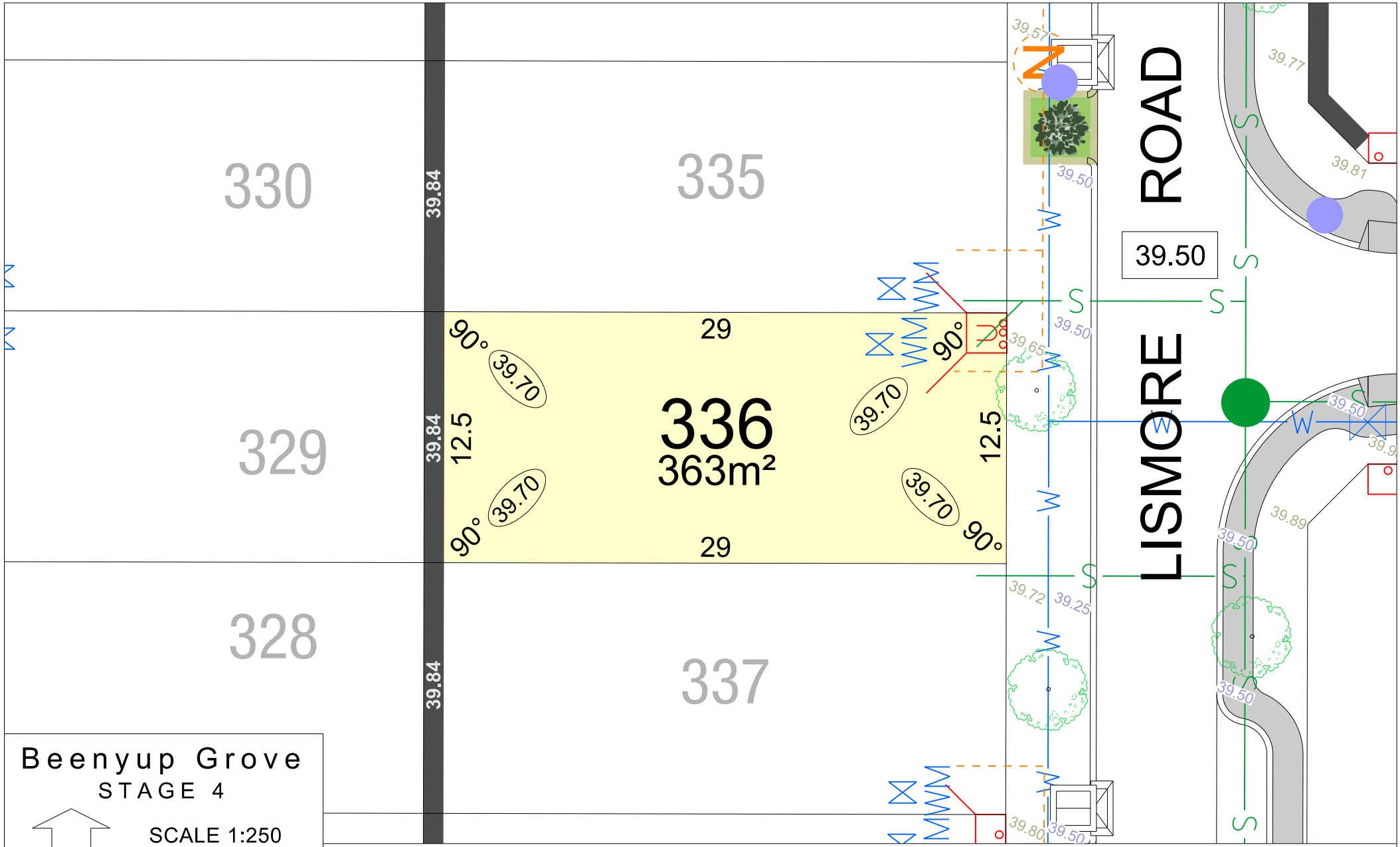

Beenyup Grove
STAGE 4

NORTH

SCALE 1:250

MNG. Ref: 99579lip-061b Date: 15/06/2020

Depicted information subject to approvals and survey.

All dimensions and areas are subject to survey. The particulars on this brochure are supplied for information only and shall not be taken as a representation in any respect on the part of the Vendor or its agent. Authorities should be consulted when services are contained within lot boundaries as building restrictions may apply. All retaining walls and associated easements are shown exaggerated for clarity.

LEGEND

- WATER
- WATER METER/ VALVE / HYDRANT
- SEWER / MANHOLE
- RETAINING WALL & HEIGHT (26.54)
- DRAINAGE
- NBN CONNECTION
- DESIGNATED GARAGE LOCATION
- STREET TREE LOCATION
- POWER DOME MINI PILLAR
- POWER DOME UNIVERSAL PILLAR
- STREETLIGHTS
- PADMOUNT SITE
- ACCESS RESTRICTION
- RAIN GARDEN
- SUBSOIL DRAINAGE PIT
- TOP OF KERB HEIGHT (24.99)
- SPOT LEVEL (26.16)
- PAD LEVEL
- ROAD LEVEL (25.40)

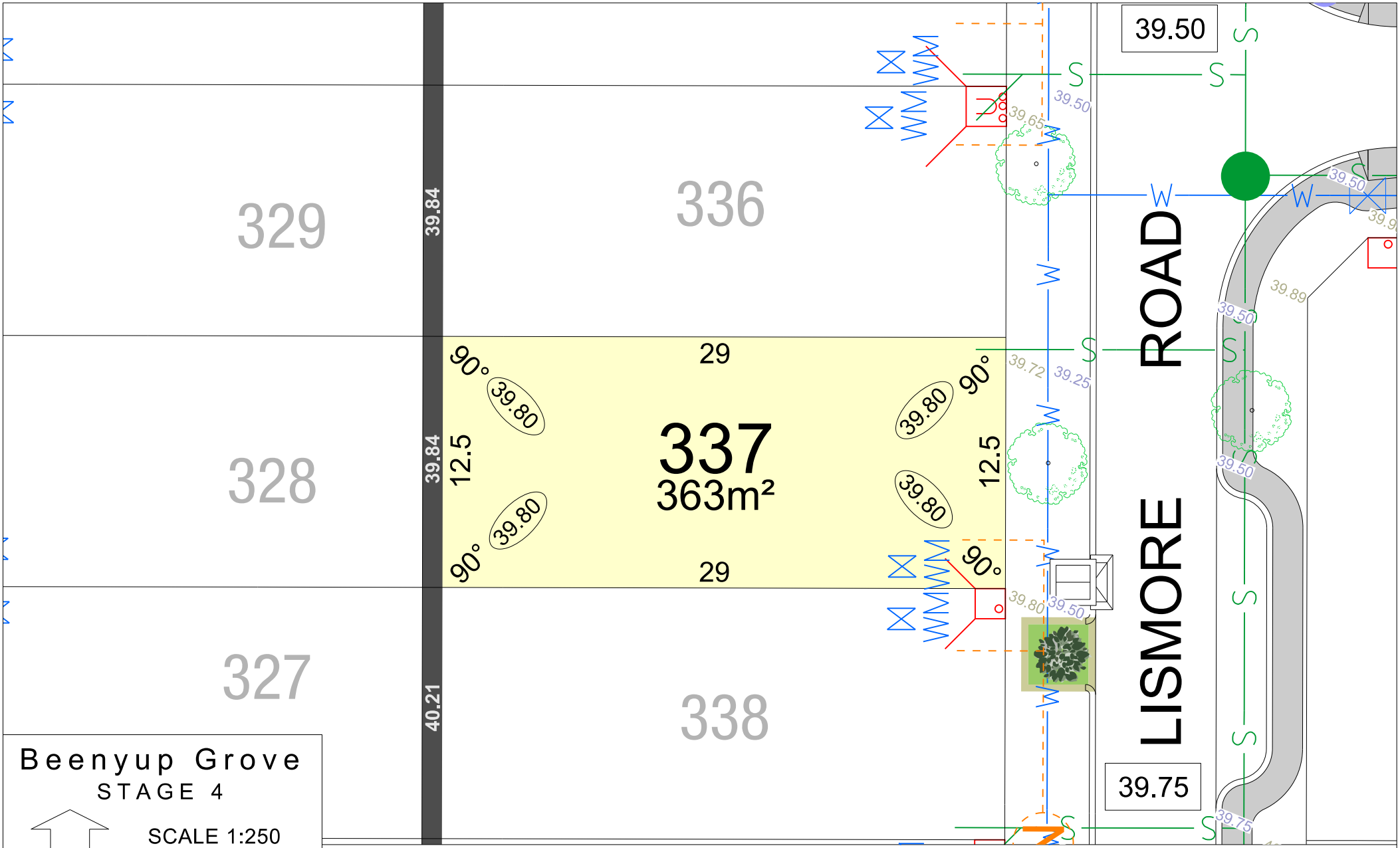

Beenyup Grove
STAGE 4

SCALE 1:250

MNG. Ref: 99579lip-061b Date: 15/06/2020

Depicted information subject to approvals and survey.

All dimensions and areas are subject to survey. The particulars on this brochure are supplied for information only and shall not be taken as a representation in any respect on the part of the Vendor or its agent. Authorities should be consulted when services are contained within lot boundaries as building restrictions may apply. All retaining walls and associated easements are shown exaggerated for clarity.

LEGEND

- WATER
- WATER METER/ VALVE / HYDRANT
- SEWER / MANHOLE
- RETAINING WALL & HEIGHT (26.54)
- DRAINAGE
- NBN CONNECTION
- DESIGNATED GARAGE LOCATION
- STREET TREE LOCATION
- POWER DOME MINI PILLAR
- POWER DOME UNIVERSAL PILLAR
- STREETLIGHTS
- PADMOUNT SITE
- ACCESS RESTRICTION
- RAIN GARDEN
- SUBSOIL DRAINAGE PIT
- TOP OF KERB HEIGHT (24.99)
- SPOT LEVEL (26.16)
- PAD LEVEL (26.24)
- ROAD LEVEL (25.40)

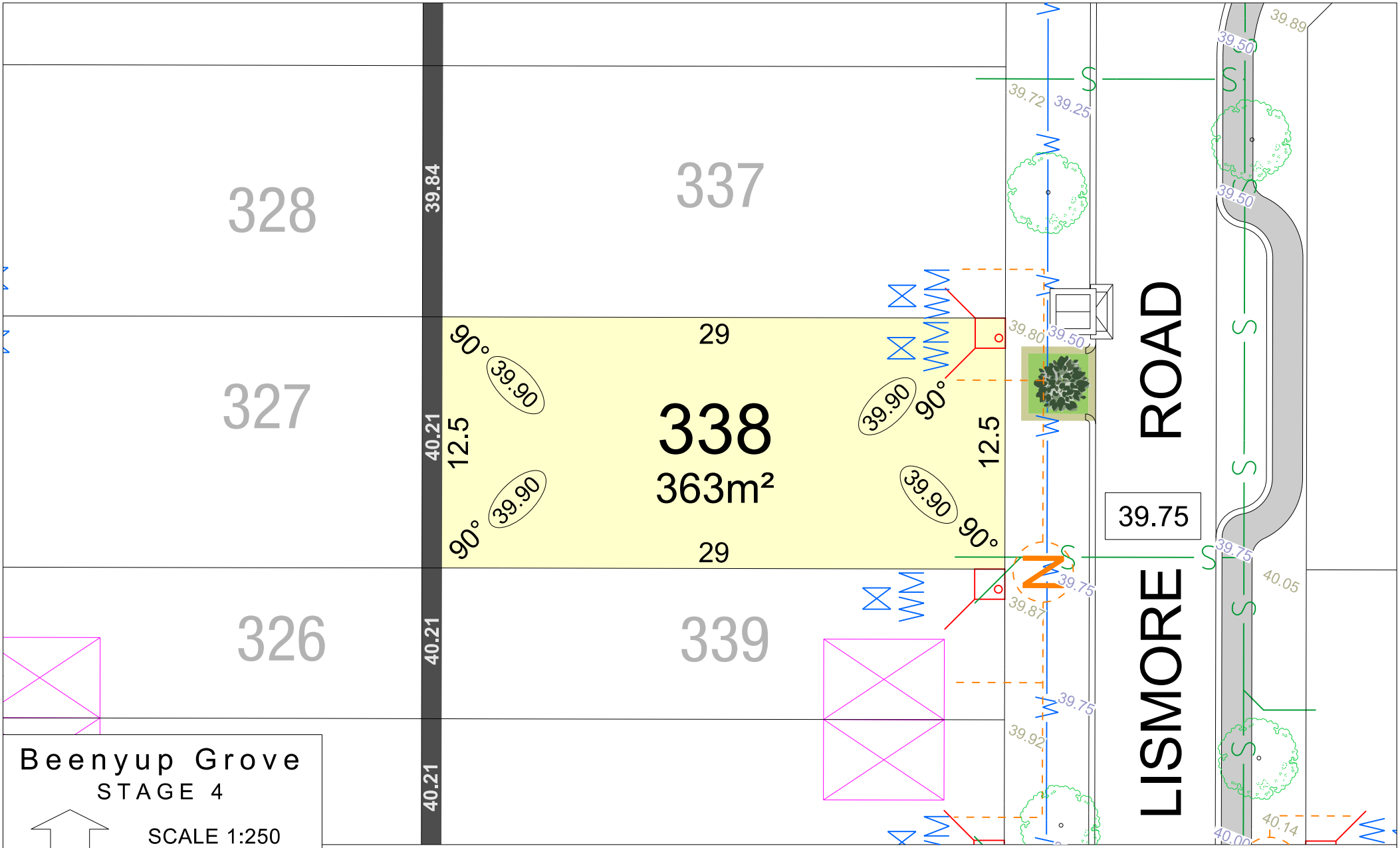

Beenyup Grove
STAGE 4

NORTH

SCALE 1:250

MNG. Ref: 99579lip-061b Date: 15/06/2020

Depicted information subject to approvals and survey.

All dimensions and areas are subject to survey. The particulars on this brochure are supplied for information only and shall not be taken as a representation in any respect on the part of the Vendor or its agent. Authorities should be consulted when services are contained within lot boundaries as building restrictions may apply. All retaining walls and associated easements are shown exaggerated for clarity.

LEGEND

- WATER
- WATER METER/ VALVE / HYDRANT
- SEWER / MANHOLE
- RETAINING WALL & HEIGHT (26.54)
- DRAINAGE
- NBN CONNECTION
- DESIGNATED GARAGE LOCATION
- STREET TREE LOCATION
- POWER DOME MINI PILLAR
- POWER DOME UNIVERSAL PILLAR
- STREETLIGHTS
- PADMOUNT SITE
- ACCESS RESTRICTION
- RAIN GARDEN
- SUBSOIL DRAINAGE PIT
- TOP OF KERB HEIGHT (24.99)
- SPOT LEVEL (26.16)
- PAD LEVEL (26.32)
- ROAD LEVEL (25.40)

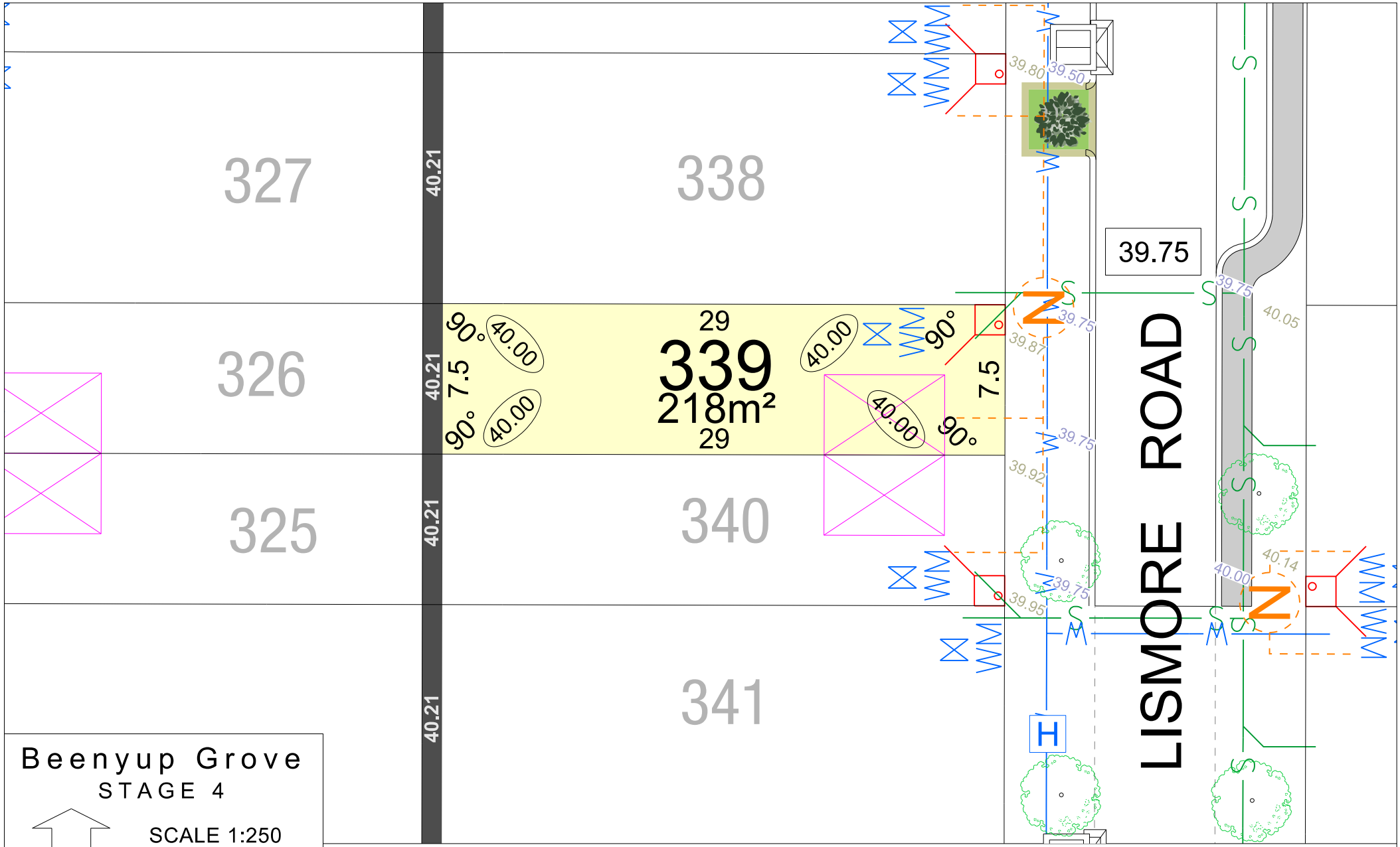

Beenyup Grove
STAGE 4

NORTH

SCALE 1:250

MNG. Ref: 99579lip-061b Date: 15/06/2020

Depicted information subject to approvals and survey.

All dimensions and areas are subject to survey. The particulars on this brochure are supplied for information only and shall not be taken as a representation in any respect on the part of the Vendor or its agent. Authorities should be consulted when services are contained within lot boundaries as building restrictions may apply. All retaining walls and associated easements are shown exaggerated for clarity.

LEGEND

- WATER
- WATER METER/ VALVE / HYDRANT
- SEWER / MANHOLE
- RETAINING WALL & HEIGHT (26.54)
- DRAINAGE
- NBN CONNECTION
- DESIGNATED GARAGE LOCATION
- STREET TREE LOCATION
- POWER DOME MINI PILLAR
- POWER DOME UNIVERSAL PILLAR
- STREETLIGHTS
- PADMOUNT SITE
- ACCESS RESTRICTION
- RAIN GARDEN
- SUBSOIL DRAINAGE PIT
- TOP OF KERB HEIGHT (24.99)
- SPOT LEVEL (26.16)
- PAD LEVEL (26.32)
- ROAD LEVEL (25.40)

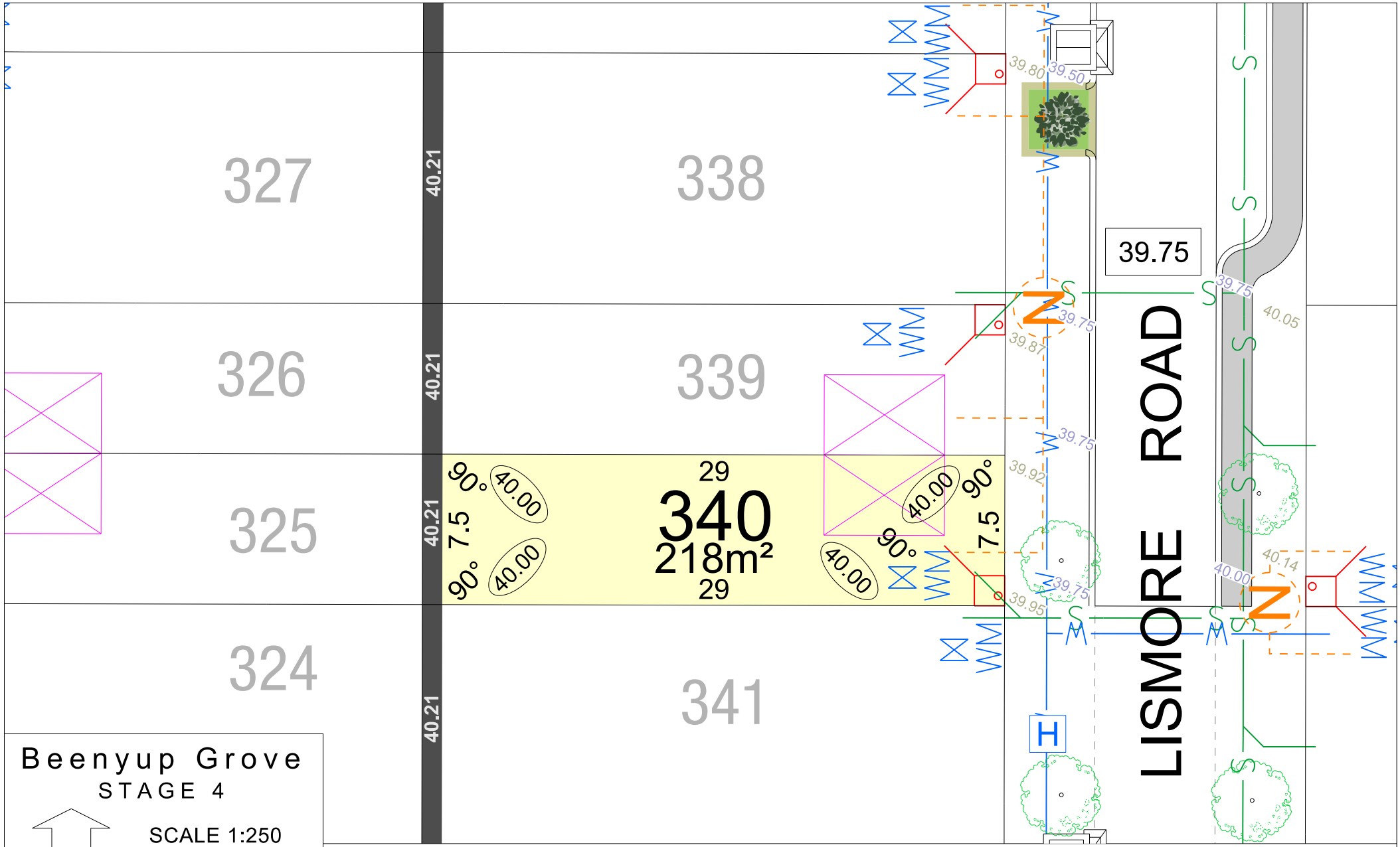

Beenyup Grove

STAGE 4

NORTH

SCALE 1:250

MNG. Ref: 99579lip-061b Date: 15/06/2020

Depicted information subject to approvals and survey.

All dimensions and areas are subject to survey. The particulars on this brochure are supplied for information only and shall not be taken as a representation in any respect on the part of the Vendor or its agent. Authorities should be consulted when services are contained within lot boundaries as building restrictions may apply. All retaining walls and associated easements are shown exaggerated for clarity.

LEGEND

- WATER
- WATER METER/ VALVE / HYDRANT
- SEWER / MANHOLE
- RETAINING WALL & HEIGHT (26.54)
- DRAINAGE
- NBN CONNECTION
- DESIGNATED GARAGE LOCATION
- STREET TREE LOCATION
- POWER DOME MINI PILLAR
- POWER DOME UNIVERSAL PILLAR
- STREETLIGHTS
- PADMOUNT SITE
- ACCESS RESTRICTION
- RAIN GARDEN
- SUBSOIL DRAINAGE PIT
- TOP OF KERB HEIGHT (24.99)
- SPOT LEVEL (26.16)
- PAD LEVEL (26.32)
- ROAD LEVEL (25.40)

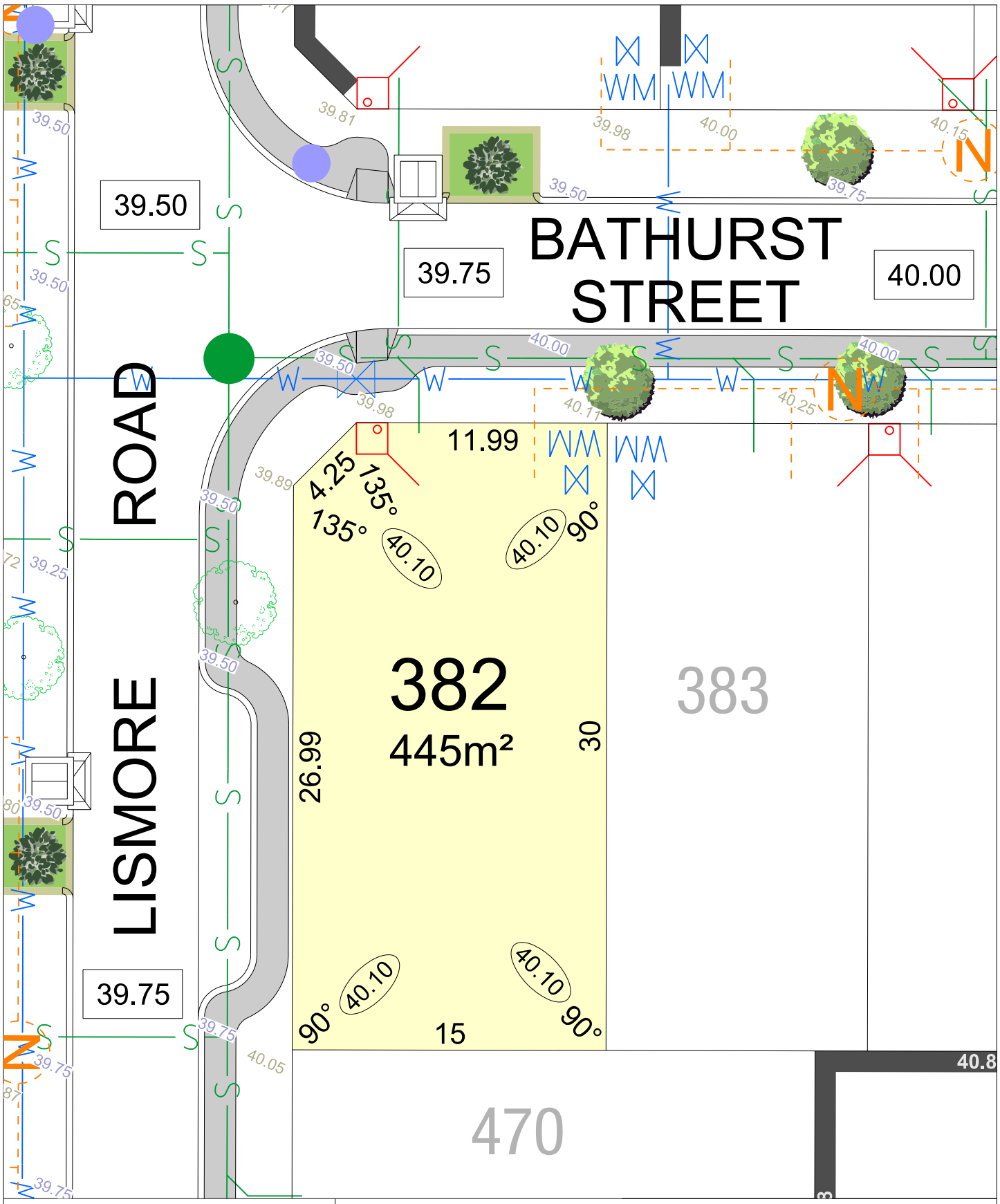

Beenyup Grove

STAGE 4

NORTH

SCALE 1:250

MNG. Ref: 99579lip-061b Date: 15/06/2020

Depicted Information subject to approvals and survey.

All dimensions and areas are subject to survey. The particulars on this brochure are supplied for information only and shall not be taken as a representation in any respect on the part of the Vendor or its agent. Authorities should be consulted when services are contained within lot boundaries as building restrictions may apply. All retaining walls and associated easements are shown exaggerated for clarity.

LEGEND

- WATER
- WATER METER/ VALVE / HYDRANT
- SEWER
- DRAINAGE
- NBN CONNECTION
- STREET TREE LOCATION
- POWER DOME MINI PILLAR
- POWER DOME UNIVERSAL PILLAR
- STREETLIGHTS
- PADMOUNT SITE
- ACCESS RESTRICTION
- RETAINING WALL & HEIGHT (26.54)
- DESIGNATED GARAGE LOCATION
- TOP OF KERB HEIGHT (26.80)
- SPOT LEVEL (26.16)
- PAD LEVEL (26.30)
- ROAD LEVEL (25.40)
- SUBSOIL DRAINAGE PIT
- RAIN GARDEN

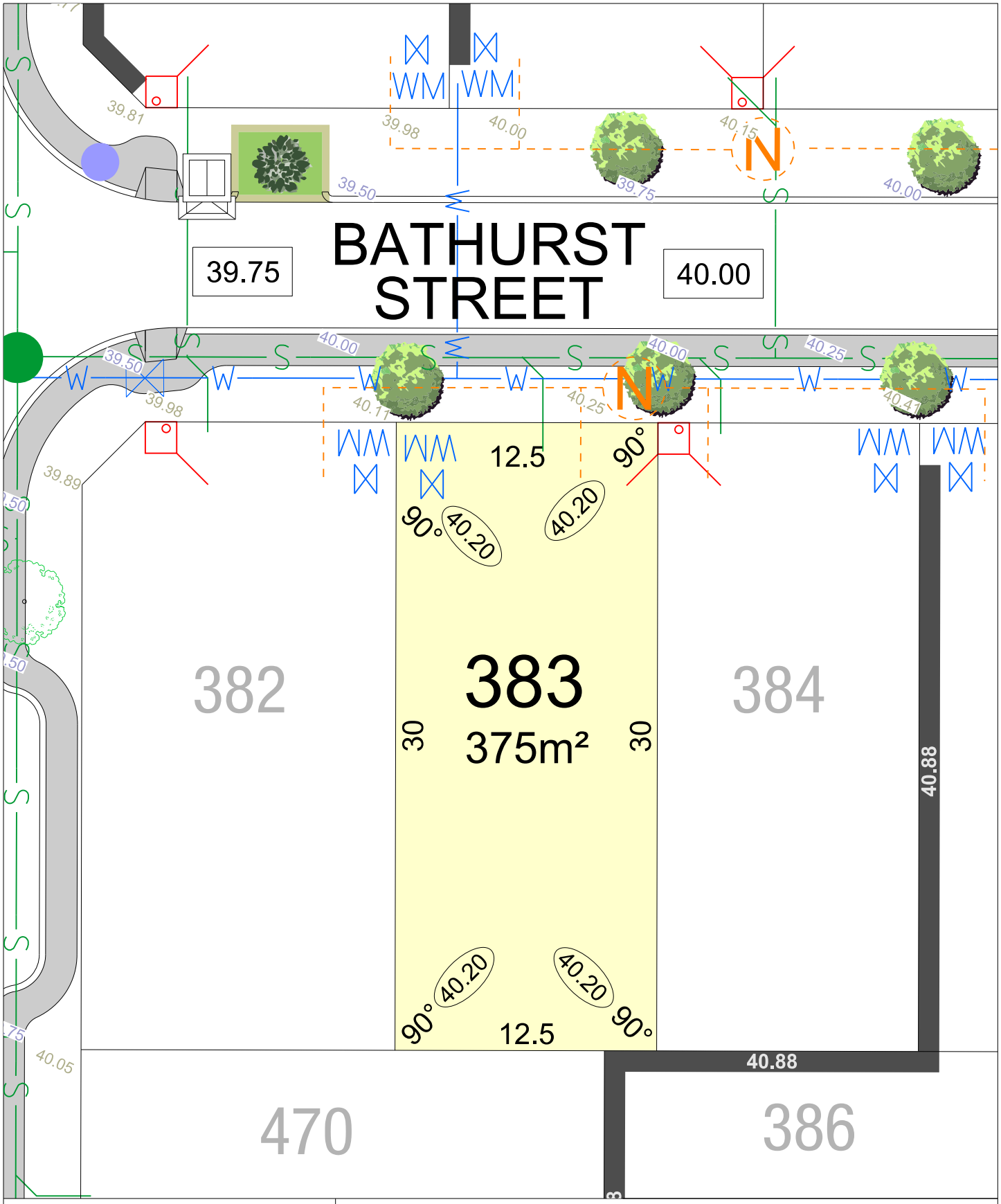

Beenyup Grove
STAGE 4

NORTH

SCALE 1:250

MNG. Ref: 99579lip-061b Date: 15/06/2020

Depicted Information subject to approvals and survey.

All dimensions and areas are subject to survey. The particulars on this brochure are supplied for information only and shall not be taken as a representation in any respect on the part of the Vendor or its agent. Authorities should be consulted when services are contained within lot boundaries as building restrictions may apply. All retaining walls and associated easements are shown exaggerated for clarity.

LEGEND

- WATER
- WATER METER/ VALVE / HYDRANT
- SEWER
- DRAINAGE
- NBN CONNECTION
- STREET TREE LOCATION
- POWER DOME MINI PILLAR
- POWER DOME UNIVERSAL PILLAR
- STREETLIGHTS
- PADMOUNT SITE
- ACCESS RESTRICTION
- RETAINING WALL & HEIGHT (26.54)
- DESIGNATED GARAGE LOCATION
- TOP OF KERB HEIGHT (26.80)
- SPOT LEVEL (26.16)
- PAD LEVEL (26.30)
- ROAD LEVEL (25.40)
- SUBSOIL DRAINAGE PIT
- RAIN GARDEN

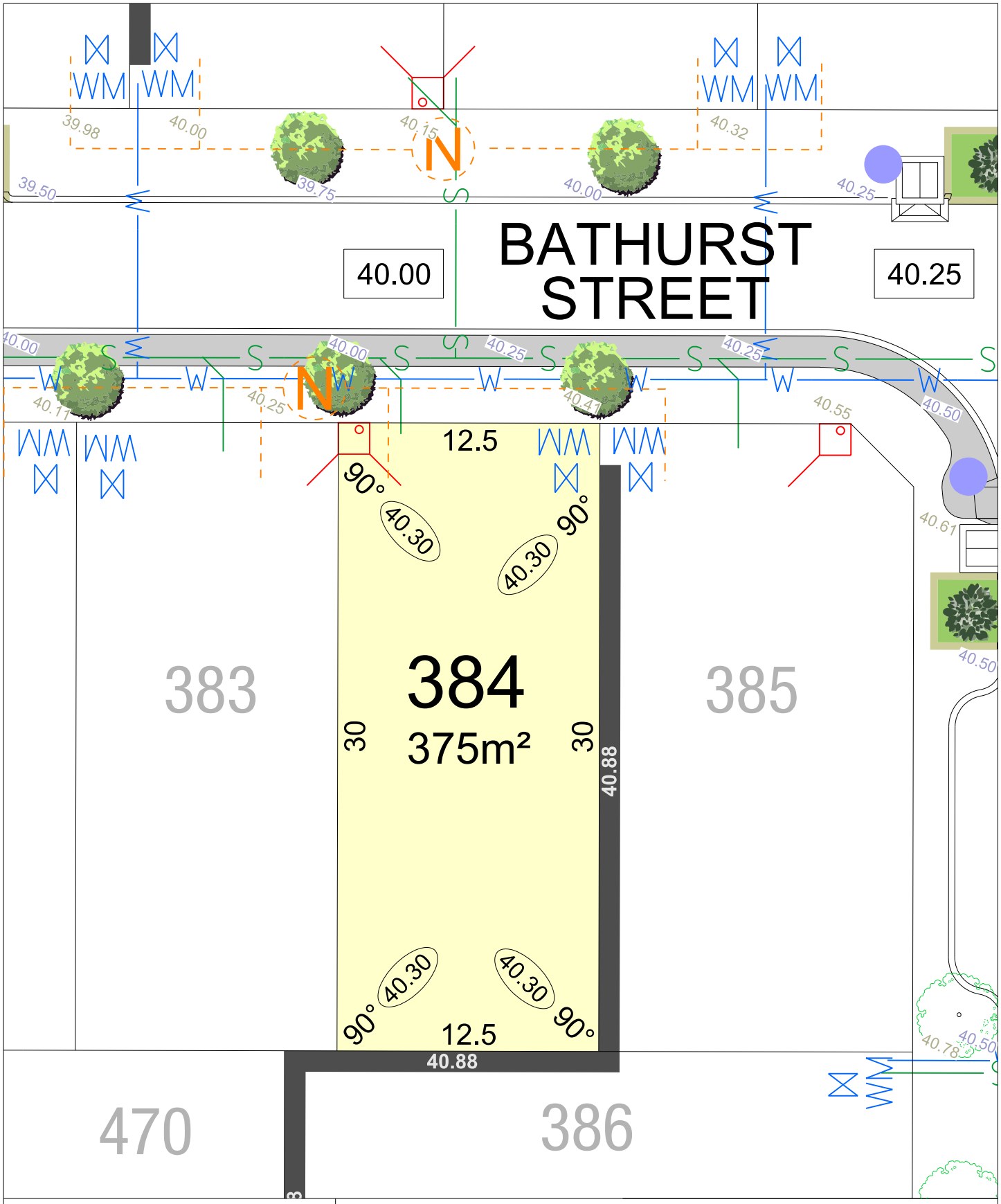

Beenyup Grove
STAGE 4

NORTH

SCALE 1:250

MNG. Ref: 99579lip-061b Date: 15/06/2020

Depicted Information subject to approvals and survey.

All dimensions and areas are subject to survey. The particulars on this brochure are supplied for information only and shall not be taken as a representation in any respect on the part of the Vendor or its agent. Authorities should be consulted when services are contained within lot boundaries as building restrictions may apply. All retaining walls and associated easements are shown exaggerated for clarity.

LEGEND

- WATER
- WATER METER/ VALVE / HYDRANT
- SEWER
- DRAINAGE
- NBN CONNECTION
- STREET TREE LOCATION
- POWER DOME MINI PILLAR
- POWER DOME UNIVERSAL PILLAR
- STREETLIGHTS
- PADMOUNT SITE
- ACCESS RESTRICTION
- RETAINING WALL & HEIGHT (26.54)
- DESIGNATED GARAGE LOCATION
- TOP OF KERB HEIGHT (26.80)
- SPOT LEVEL (26.16)
- PAD LEVEL (26.30)
- ROAD LEVEL (25.40)
- SUBSOIL DRAINAGE PIT
- RAIN GARDEN

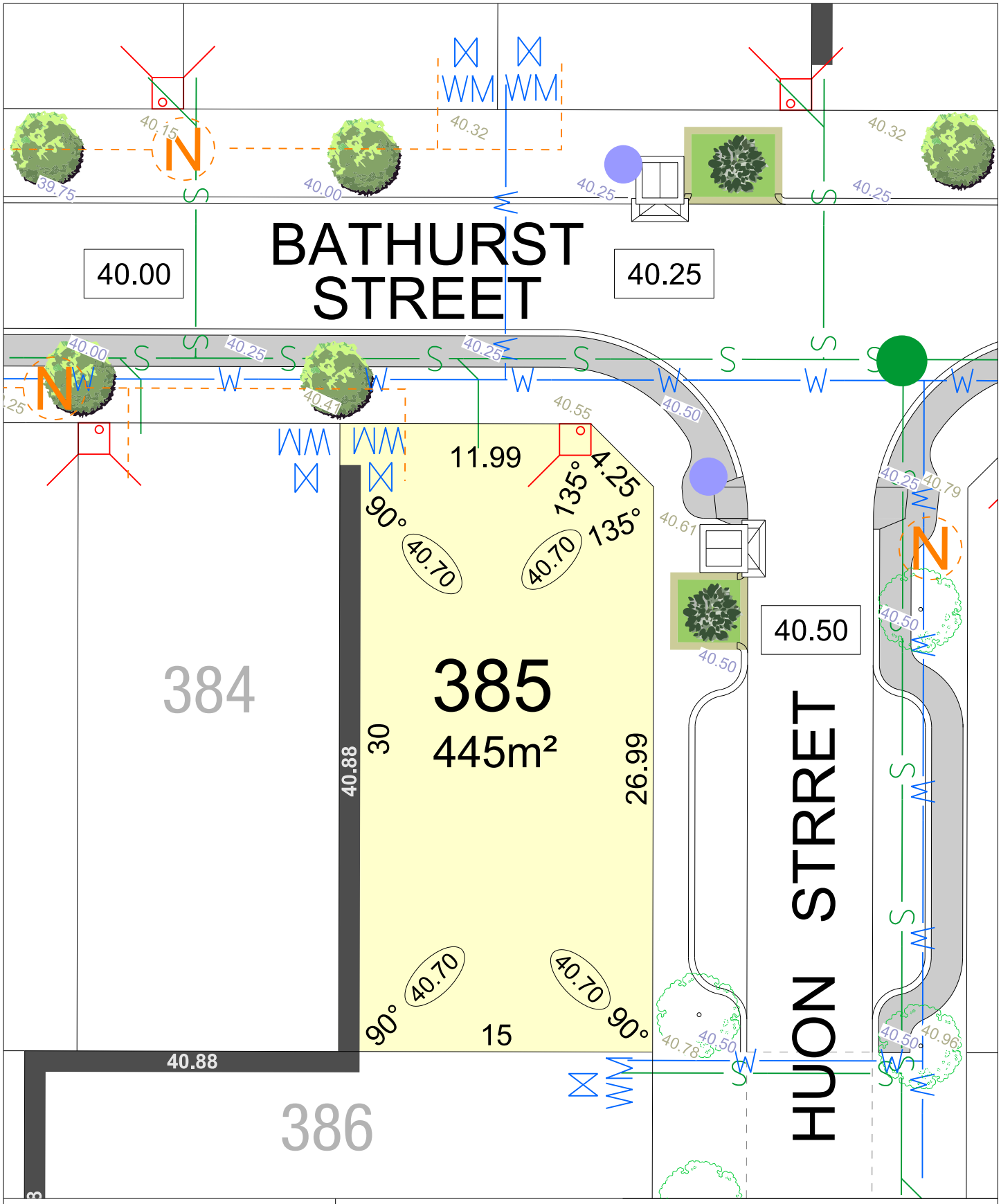

Beenyup Grove
STAGE 4

NORTH

SCALE 1:250

MNG. Ref: 99579lip-061b Date: 15/06/2020

Depicted Information subject to approvals and survey.

All dimensions and areas are subject to survey. The particulars on this brochure are supplied for information only and shall not be taken as a representation in any respect on the part of the Vendor or its agent. Authorities should be consulted when services are contained within lot boundaries as building restrictions may apply. All retaining walls and associated easements are shown exaggerated for clarity.

LEGEND

- WATER
- WATER METER/ VALVE / HYDRANT
- SEWER
- DRAINAGE
- NBN CONNECTION
- STREET TREE LOCATION
- POWER DOME MINI PILLAR
- POWER DOME UNIVERSAL PILLAR
- STREETLIGHTS
- PADMOUNT SITE
- ACCESS RESTRICTION
- RETAINING WALL & HEIGHT (26.54)
- DESIGNATED GARAGE LOCATION
- TOP OF KERB HEIGHT (26.80)
- SPOT LEVEL (26.16)
- PAD LEVEL (26.30)
- ROAD LEVEL (25.40)
- SUBSOIL DRAINAGE PIT
- RAIN GARDEN

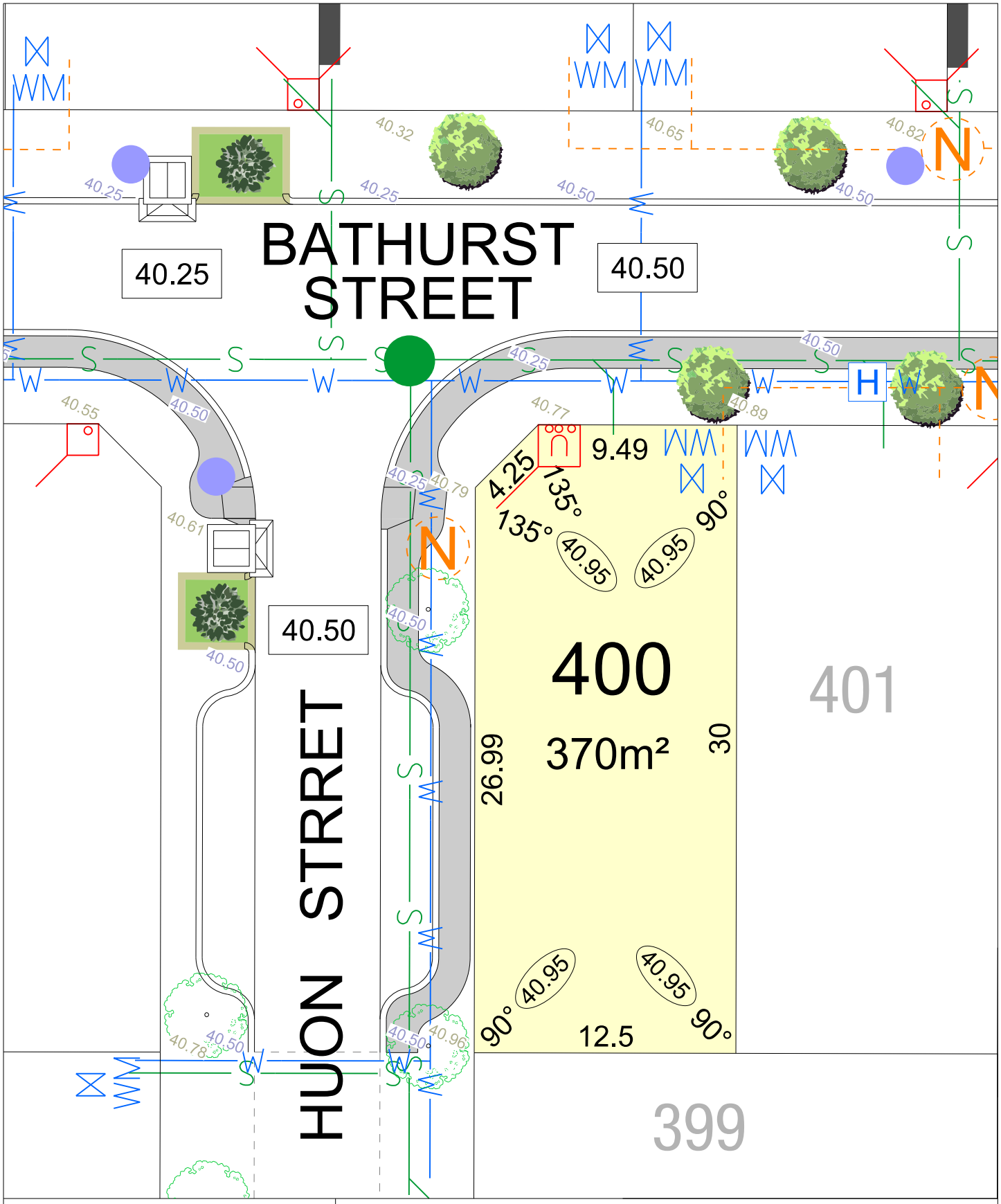

Beenyup Grove
STAGE 4

NORTH

SCALE 1:250

MNG. Ref: 99579lip-061b Date: 15/06/2020

Depicted Information subject to approvals and survey.

All dimensions and areas are subject to survey. The particulars on this brochure are supplied for information only and shall not be taken as a representation in any respect on the part of the Vendor or its agent. Authorities should be consulted when services are contained within lot boundaries as building restrictions may apply. All retaining walls and associated easements are shown exaggerated for clarity.

LEGEND

- WATER
- WATER METER/ VALVE / HYDRANT
- SEWER
- DRAINAGE
- NBN CONNECTION
- STREET TREE LOCATION
- POWER DOME MINI PILLAR
- POWER DOME UNIVERSAL PILLAR
- STREETLIGHTS
- PADMOUNT SITE
- ACCESS RESTRICTION
- RETAINING WALL & HEIGHT (26.54)
- DESIGNATED GARAGE LOCATION
- TOP OF KERB HEIGHT (26.80)
- SPOT LEVEL (26.16)
- PAD LEVEL (26.30)
- ROAD LEVEL (25.40)
- SUBSOIL DRAINAGE PIT
- RAIN GARDEN

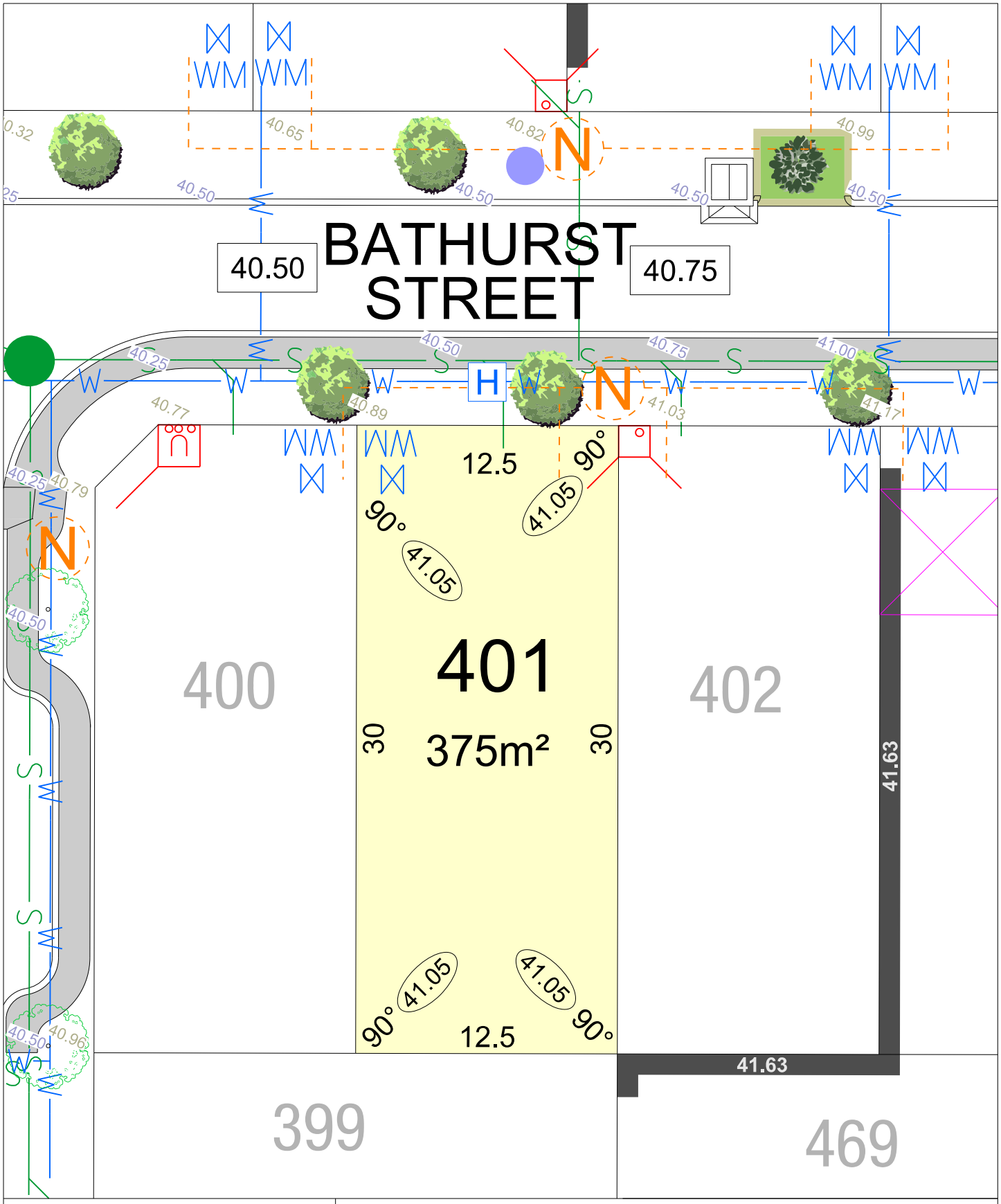

Beenyup Grove
STAGE 4

NORTH

SCALE 1:250

MNG. Ref: 99579lip-061b Date: 15/06/2020

Depicted Information subject to approvals and survey.

All dimensions and areas are subject to survey. The particulars on this brochure are supplied for information only and shall not be taken as a representation in any respect on the part of the Vendor or its agent. Authorities should be consulted when services are contained within lot boundaries as building restrictions may apply. All retaining walls and associated easements are shown exaggerated for clarity.

LEGEND

- WATER
- WATER METER/ VALVE / HYDRANT
- SEWER
- DRAINAGE
- NBN CONNECTION
- STREET TREE LOCATION
- POWER DOME MINI PILLAR
- POWER DOME UNIVERSAL PILLAR
- STREETLIGHTS
- PADMOUNT SITE
- ACCESS RESTRICTION
- RETAINING WALL & HEIGHT
- DESIGNATED GARAGE LOCATION
- TOP OF KERB HEIGHT
- SPOT LEVEL
- PAD LEVEL
- ROAD LEVEL
- SUBSOIL DRAINAGE PIT
- RAIN GARDEN

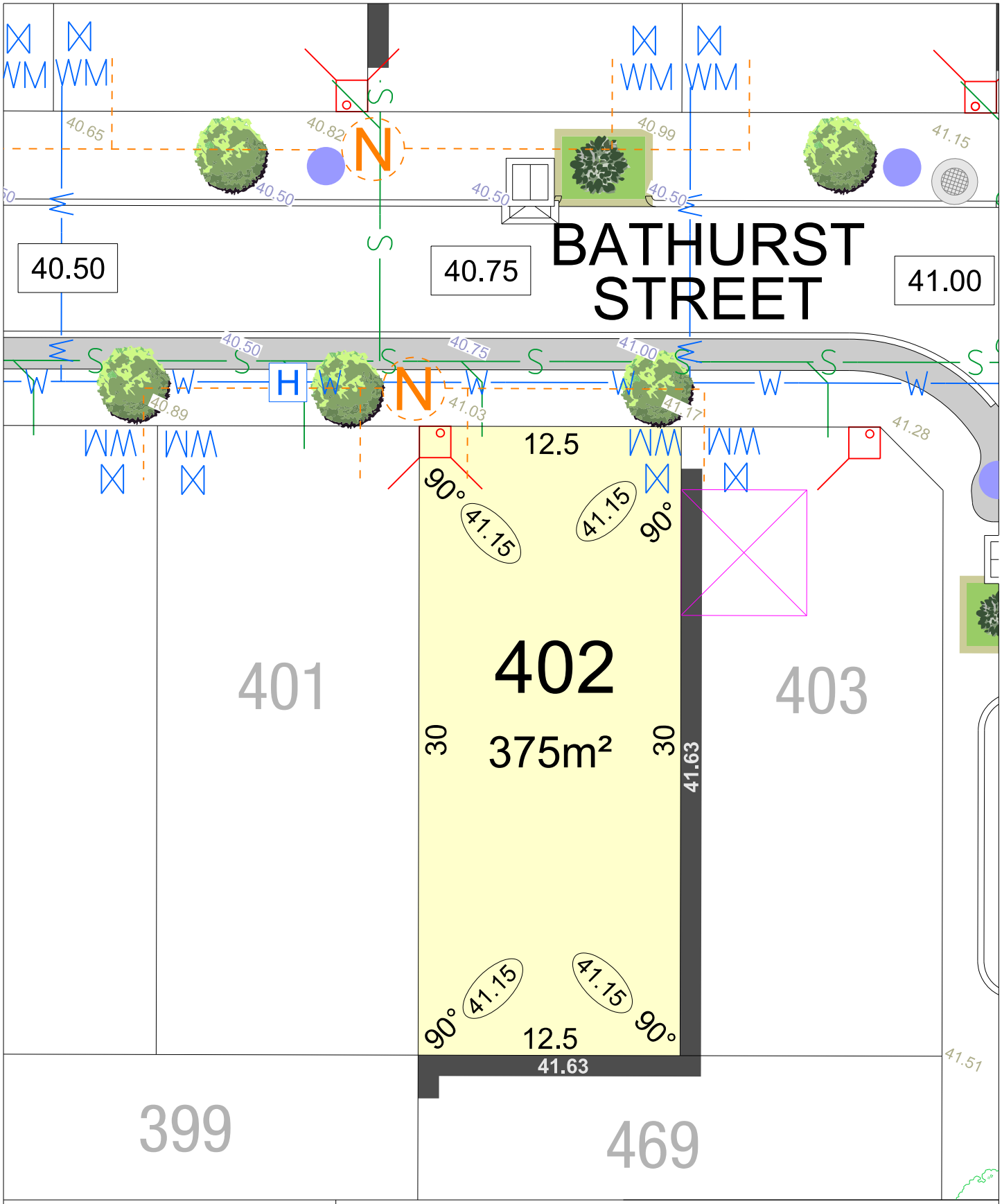

Beenyup Grove
STAGE 4

NORTH

SCALE 1:250

MNG. Ref: 99579lip-061b Date: 15/06/2020

Depicted Information subject to approvals and survey.

All dimensions and areas are subject to survey. The particulars on this brochure are supplied for information only and shall not be taken as a representation in any respect on the part of the Vendor or its agent. Authorities should be consulted when services are contained within lot boundaries as building restrictions may apply. All retaining walls and associated easements are shown exaggerated for clarity.

LEGEND

- WATER
- WATER METER/ VALVE / HYDRANT
- SEWER
- DRAINAGE
- NBN CONNECTION
- STREET TREE LOCATION
- POWER DOME MINI PILLAR
- POWER DOME UNIVERSAL PILLAR
- STREETLIGHTS
- PADMOUNT SITE
- ACCESS RESTRICTION
- RETAINING WALL & HEIGHT (26.54)
- DESIGNATED GARAGE LOCATION
- TOP OF KERB HEIGHT (26.80)
- SPOT LEVEL (26.16)
- PAD LEVEL (26.30)
- ROAD LEVEL (25.40)
- SUBSOIL DRAINAGE PIT
- RAIN GARDEN

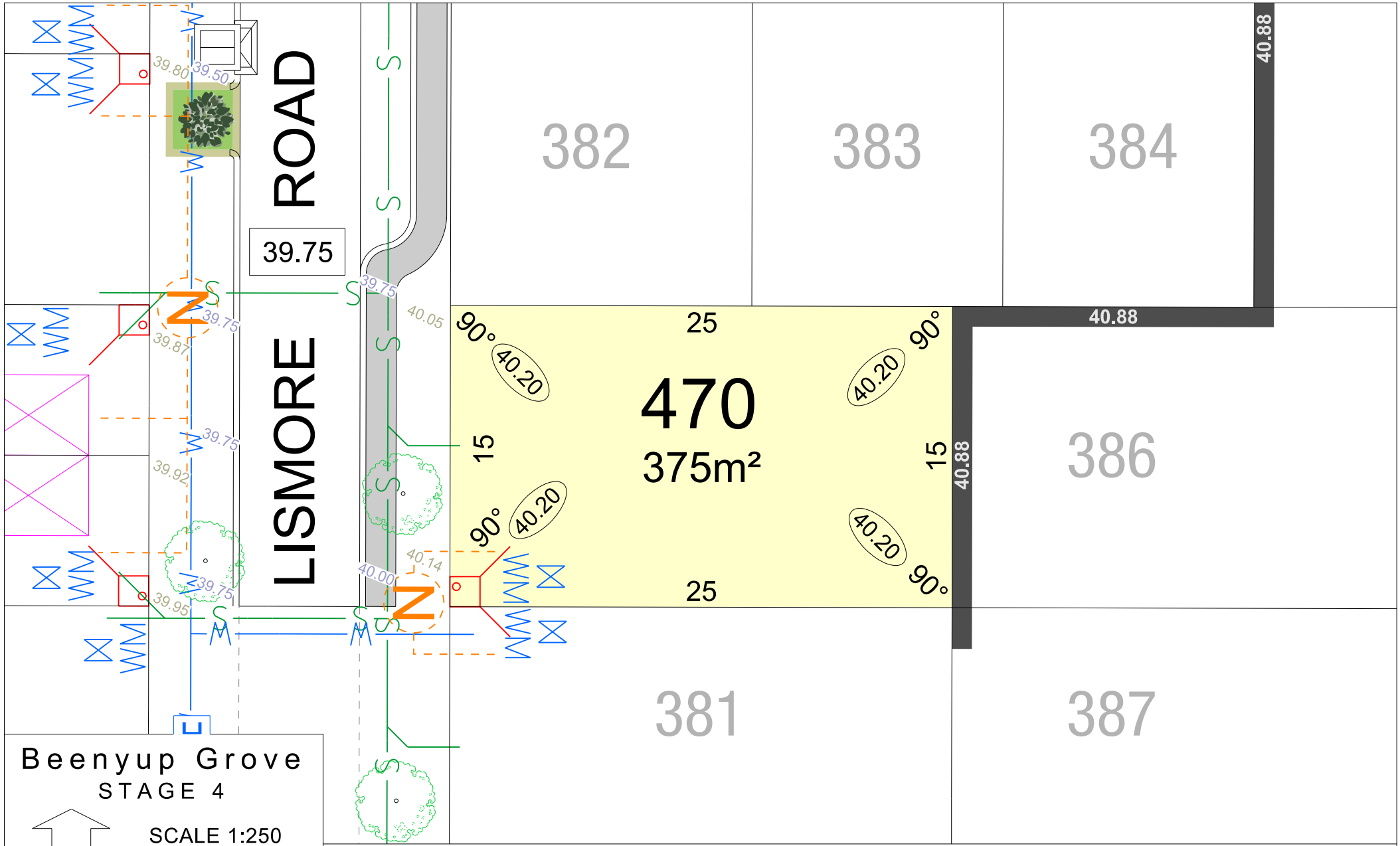

Beenyup Grove
STAGE 4

NORTH

SCALE 1:250

MNG. Ref: 99579lip-061b Date: 15/06/2020

Depicted information subject to approvals and survey.

All dimensions and areas are subject to survey. The particulars on this brochure are supplied for information only and shall not be taken as a representation in any respect on the part of the Vendor or its agent. Authorities should be consulted when services are contained within lot boundaries as building restrictions may apply. All retaining walls and associated easements are shown exaggerated for clarity.

LEGEND

- WATER
- WATER METER/ VALVE / HYDRANT
- SEWER / MANHOLE
- RETAINING WALL & HEIGHT (26.54)
- DRAINAGE
- NBN CONNECTION
- DESIGNATED GARAGE LOCATION
- STREET TREE LOCATION
- POWER DOME MINI PILLAR
- POWER DOME UNIVERSAL PILLAR
- STREETLIGHTS
- PADMOUNT SITE
- ACCESS RESTRICTION
- RAIN GARDEN
- SUBSOIL DRAINAGE PIT
- TOP OF KERB HEIGHT (24.99)
- SPOT LEVEL (26.16)
- PAD LEVEL (26.24)
- ROAD LEVEL (25.40)

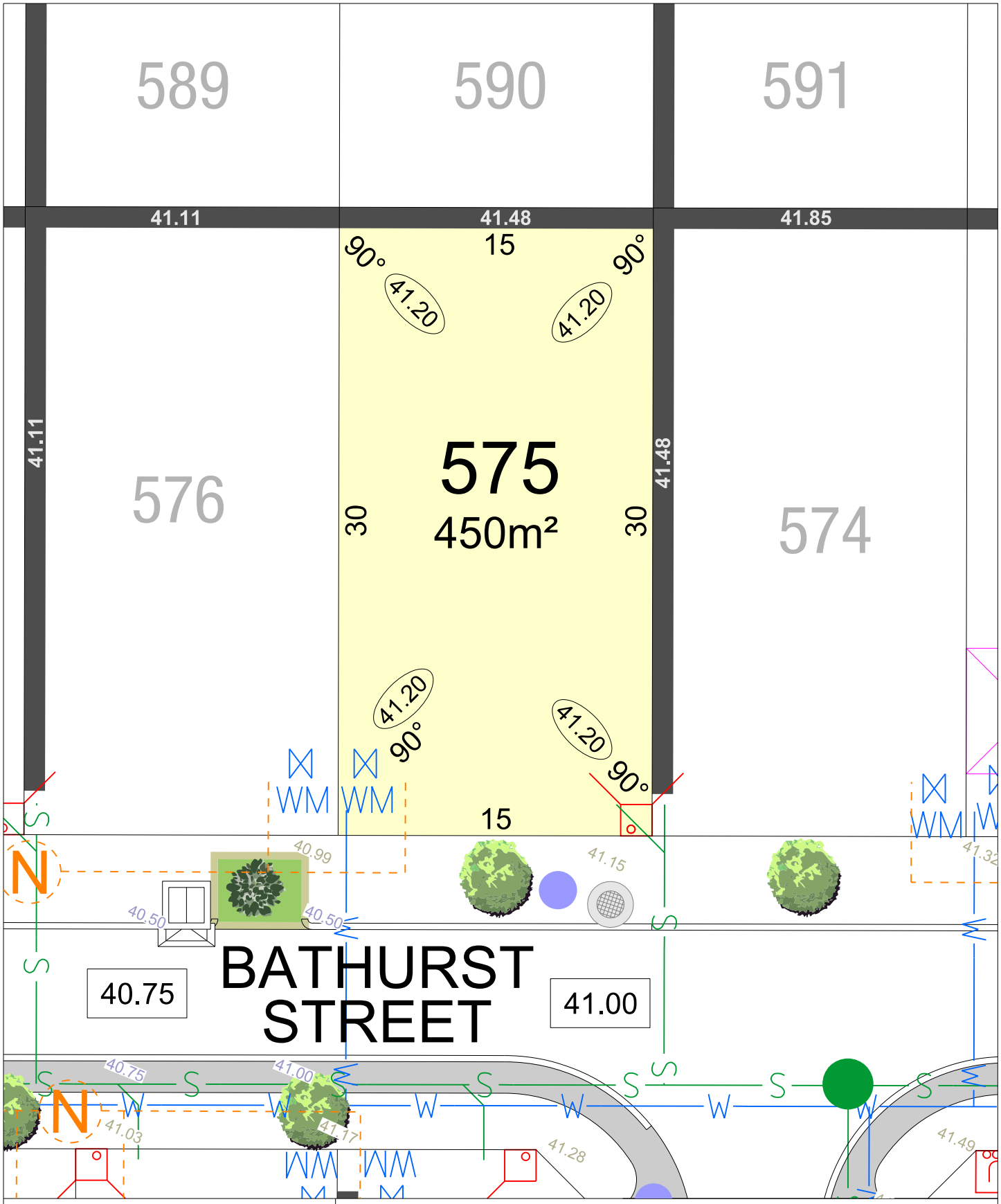

Beenyup Grove
STAGE 4

NORTH

SCALE 1:250

MNG. Ref: 99579lip-061b Date: 15/06/2020

Depicted Information subject to approvals and survey.

All dimensions and areas are subject to survey. The particulars on this brochure are supplied for information only and shall not be taken as a representation in any respect on the part of the Vendor or its agent. Authorities should be consulted when services are contained within lot boundaries as building restrictions may apply. All retaining walls and associated easements are shown exaggerated for clarity.

LEGEND

- WATER
- WATER METER/ VALVE / HYDRANT
- SEWER
- DRAINAGE
- NBN CONNECTION
- STREET TREE LOCATION
- POWER DOME MINI PILLAR
- POWER DOME UNIVERSAL PILLAR
- STREETLIGHTS
- PADMOUNT SITE
- ACCESS RESTRICTION
- RETAINING WALL & HEIGHT (26.54)
- DESIGNATED GARAGE LOCATION
- TOP OF KERB HEIGHT (26.80)
- SPOT LEVEL (26.16)
- PAD LEVEL (26.30)
- ROAD LEVEL (25.40)
- SUBSOIL DRAINAGE PIT
- RAIN GARDEN

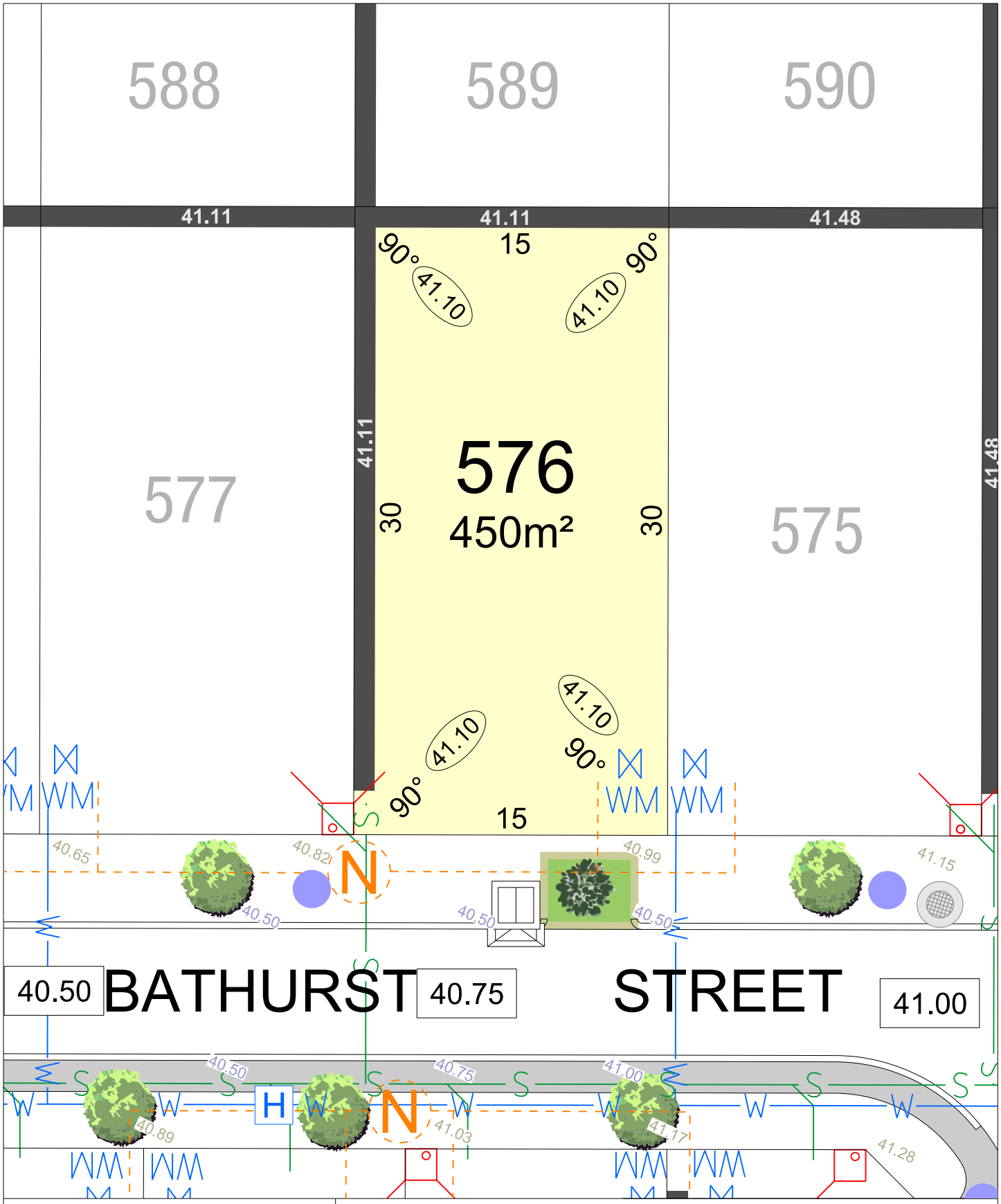

Beenyup Grove
STAGE 4

NORTH

SCALE 1:250

MNG. Ref: 99579lip-061b Date: 15/06/2020

Depicted Information subject to approvals and survey.

All dimensions and areas are subject to survey. The particulars on this brochure are supplied for information only and shall not be taken as a representation in any respect on the part of the Vendor or its agent. Authorities should be consulted when services are contained within lot boundaries as building restrictions may apply. All retaining walls and associated easements are shown exaggerated for clarity.

LEGEND

- WATER
- WATER METER/ VALVE / HYDRANT
- SEWER
- DRAINAGE
- NBN CONNECTION
- STREET TREE LOCATION
- POWER DOME MINI PILLAR
- POWER DOME UNIVERSAL PILLAR
- STREETLIGHTS
- PADMOUNT SITE
- ACCESS RESTRICTION
- RETAINING WALL & HEIGHT (26.54)
- DESIGNATED GARAGE LOCATION
- TOP OF KERB HEIGHT (26.80)
- SPOT LEVEL (26.16)
- PAD LEVEL (26.30)
- ROAD LEVEL (25.40)
- SUBSOIL DRAINAGE PIT
- RAIN GARDEN

Beenyup Grove
STAGE 4

NORTH

SCALE 1:250

MNG. Ref: 99579lip-061b Date: 15/06/2020

Depicted Information subject to approvals and survey.

All dimensions and areas are subject to survey. The particulars on this brochure are supplied for information only and shall not be taken as a representation in any respect on the part of the Vendor or its agent. Authorities should be consulted when services are contained within lot boundaries as building restrictions may apply. All retaining walls and associated easements are shown exaggerated for clarity.

LEGEND

- WATER
- WATER METER/ VALVE / HYDRANT
- SEWER
- DRAINAGE
- NBN CONNECTION
- STREET TREE LOCATION
- POWER DOME MINI PILLAR
- POWER DOME UNIVERSAL PILLAR
- STREETLIGHTS
- PADMOUNT SITE
- ACCESS RESTRICTION
- RETAINING WALL & HEIGHT (26.54)
- DESIGNATED GARAGE LOCATION
- TOP OF KERB HEIGHT (26.80)
- SPOT LEVEL (26.16)
- PAD LEVEL (26.30)
- ROAD LEVEL (25.40)
- SUBSOIL DRAINAGE PIT
- RAIN GARDEN

Beenyup Grove
STAGE 4

NORTH

SCALE 1:250

MNG. Ref: 99579lip-061b Date: 15/06/2020

Depicted Information subject to approvals and survey.

All dimensions and areas are subject to survey. The particulars on this brochure are supplied for information only and shall not be taken as a representation in any respect on the part of the Vendor or its agent. Authorities should be consulted when services are contained within lot boundaries as building restrictions may apply. All retaining walls and associated easements are shown exaggerated for clarity.

LEGEND

- WATER
- WATER METER/ VALVE / HYDRANT
- SEWER
- DRAINAGE
- NBN CONNECTION
- STREET TREE LOCATION
- POWER DOME MINI PILLAR
- POWER DOME UNIVERSAL PILLAR
- STREETLIGHTS
- PADMOUNT SITE
- ACCESS RESTRICTION
- RETAINING WALL & HEIGHT (26.54)
- DESIGNATED GARAGE LOCATION
- TOP OF KERB HEIGHT (26.80)
- SPOT LEVEL (26.16)
- PAD LEVEL (26.30)
- ROAD LEVEL (25.40)
- SUBSOIL DRAINAGE PIT
- RAIN GARDEN

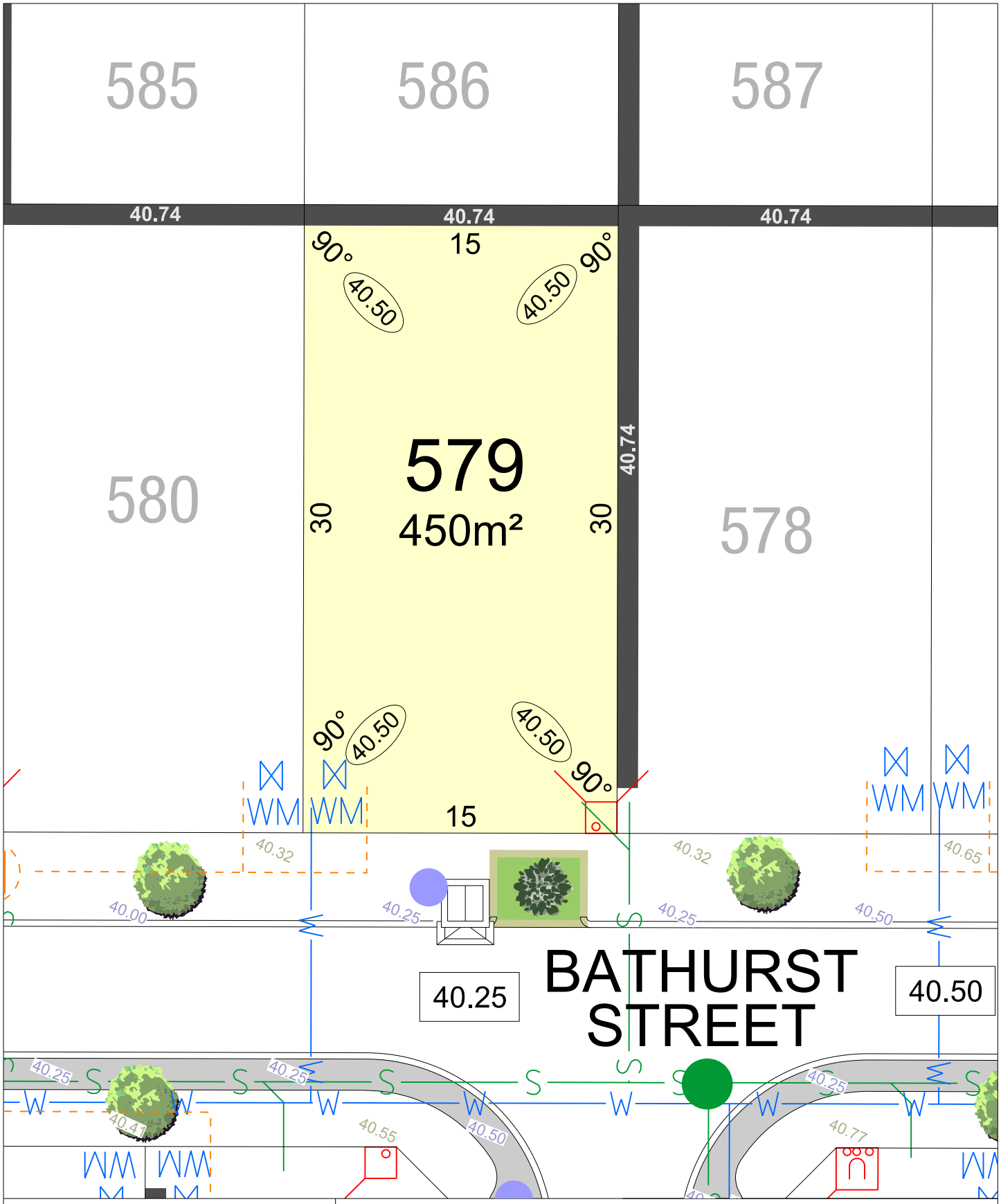

Beenyup Grove
STAGE 4

NORTH

SCALE 1:250

MNG. Ref: 99579lip-061b Date: 15/06/2020

Depicted Information subject to approvals and survey.

All dimensions and areas are subject to survey. The particulars on this brochure are supplied for information only and shall not be taken as a representation in any respect on the part of the Vendor or its agent. Authorities should be consulted when services are contained within lot boundaries as building restrictions may apply. All retaining walls and associated easements are shown exaggerated for clarity.

LEGEND

- WATER
- WATER METER/ VALVE / HYDRANT
- SEWER
- DRAINAGE
- NBN CONNECTION
- STREET TREE LOCATION
- POWER DOME MINI PILLAR
- POWER DOME UNIVERSAL PILLAR
- STREETLIGHTS
- PADMOUNT SITE
- ACCESS RESTRICTION
- RETAINING WALL & HEIGHT (26.54)
- DESIGNATED GARAGE LOCATION
- TOP OF KERB HEIGHT (26.80)
- SPOT LEVEL (26.16)
- PAD LEVEL (26.30)
- ROAD LEVEL (25.40)
- SUBSOIL DRAINAGE PIT
- RAIN GARDEN

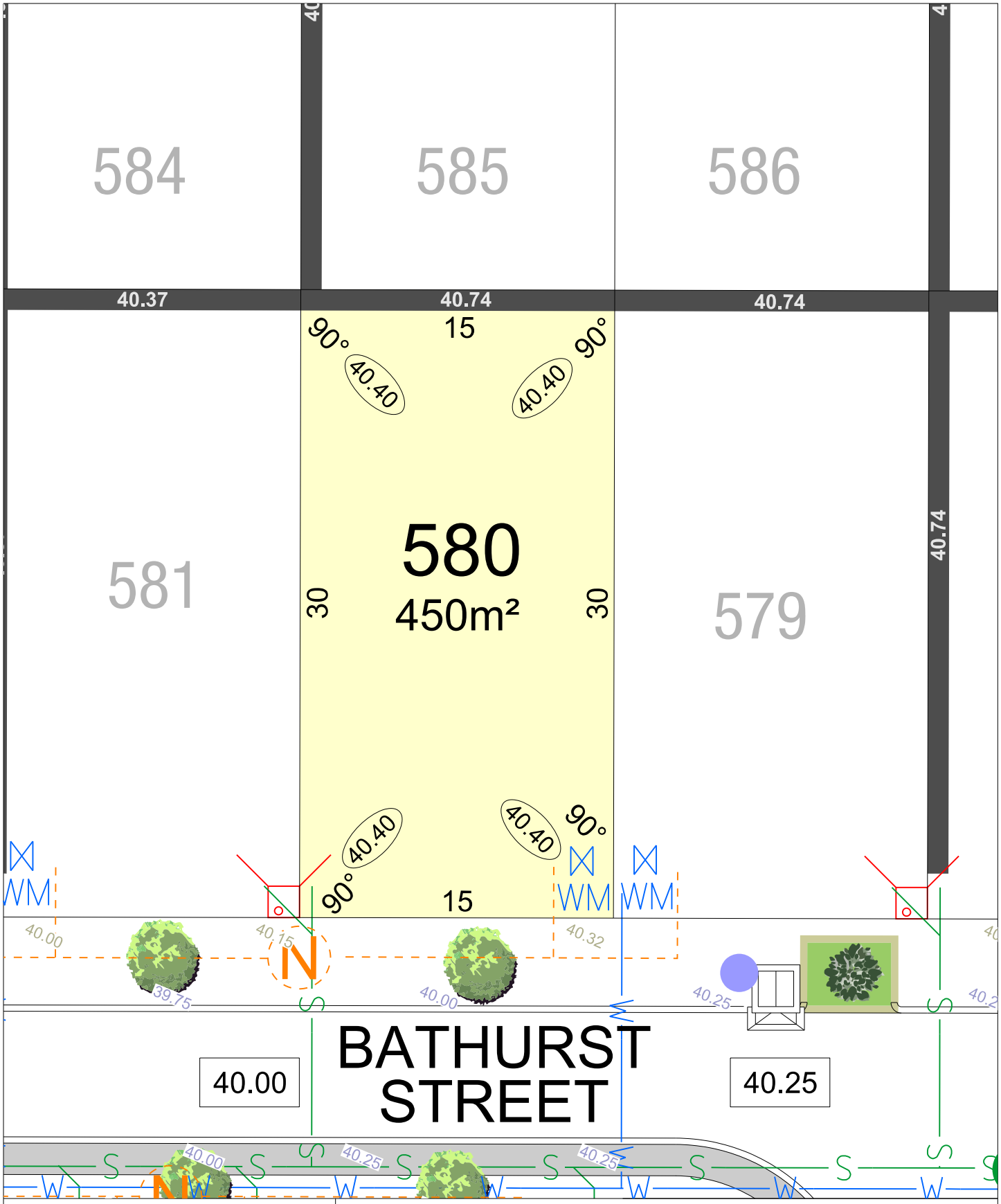

Beenyup Grove

STAGE 4

NORTH

SCALE 1:250

MNG. Ref: 99579lip-061b Date: 15/06/2020

Depicted Information subject to approvals and survey.

All dimensions and areas are subject to survey. The particulars on this brochure are supplied for information only and shall not be taken as a representation in any respect on the part of the Vendor or its agent. Authorities should be consulted when services are contained within lot boundaries as building restrictions may apply. All retaining walls and associated easements are shown exaggerated for clarity.

LEGEND

- WATER
- WATER METER/ VALVE / HYDRANT
- SEWER
- DRAINAGE
- NBN CONNECTION
- STREET TREE LOCATION
- POWER DOME MINI PILLAR
- POWER DOME UNIVERSAL PILLAR
- STREETLIGHTS
- PADMOUNT SITE
- ACCESS RESTRICTION
- RETAINING WALL & HEIGHT (26.54)
- DESIGNATED GARAGE LOCATION
- TOP OF KERB HEIGHT (26.80)
- SPOT LEVEL (26.16)
- PAD LEVEL (26.30)
- ROAD LEVEL (25.40)
- SUBSOIL DRAINAGE PIT
- RAIN GARDEN

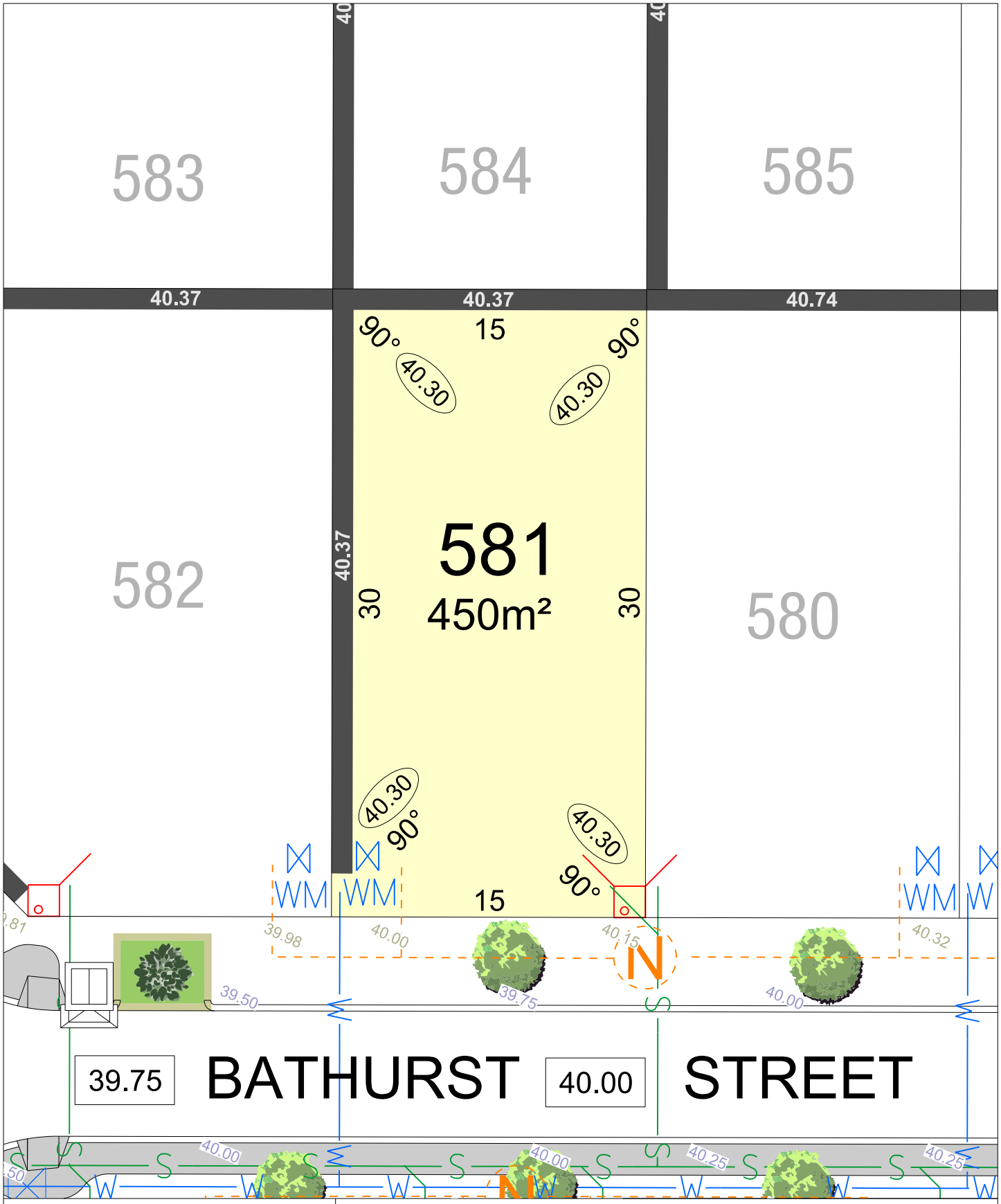

Beenyup Grove
STAGE 4

NORTH

SCALE 1:250

MNG. Ref: 99579lip-061b Date: 15/06/2020

Depicted Information subject to approvals and survey.

All dimensions and areas are subject to survey. The particulars on this brochure are supplied for information only and shall not be taken as a representation in any respect on the part of the Vendor or its agent. Authorities should be consulted when services are contained within lot boundaries as building restrictions may apply. All retaining walls and associated easements are shown exaggerated for clarity.

LEGEND

- WATER
- WATER METER/ VALVE / HYDRANT
- SEWER
- DRAINAGE
- NBN CONNECTION
- STREET TREE LOCATION
- POWER DOME MINI PILLAR
- POWER DOME UNIVERSAL PILLAR
- STREETLIGHTS
- PADMOUNT SITE
- ACCESS RESTRICTION
- RETAINING WALL & HEIGHT (26.54)
- DESIGNATED GARAGE LOCATION
- TOP OF KERB HEIGHT (26.80)
- SPOT LEVEL (26.16)
- PAD LEVEL (26.30)
- ROAD LEVEL (25.40)
- SUBSOIL DRAINAGE PIT
- RAIN GARDEN

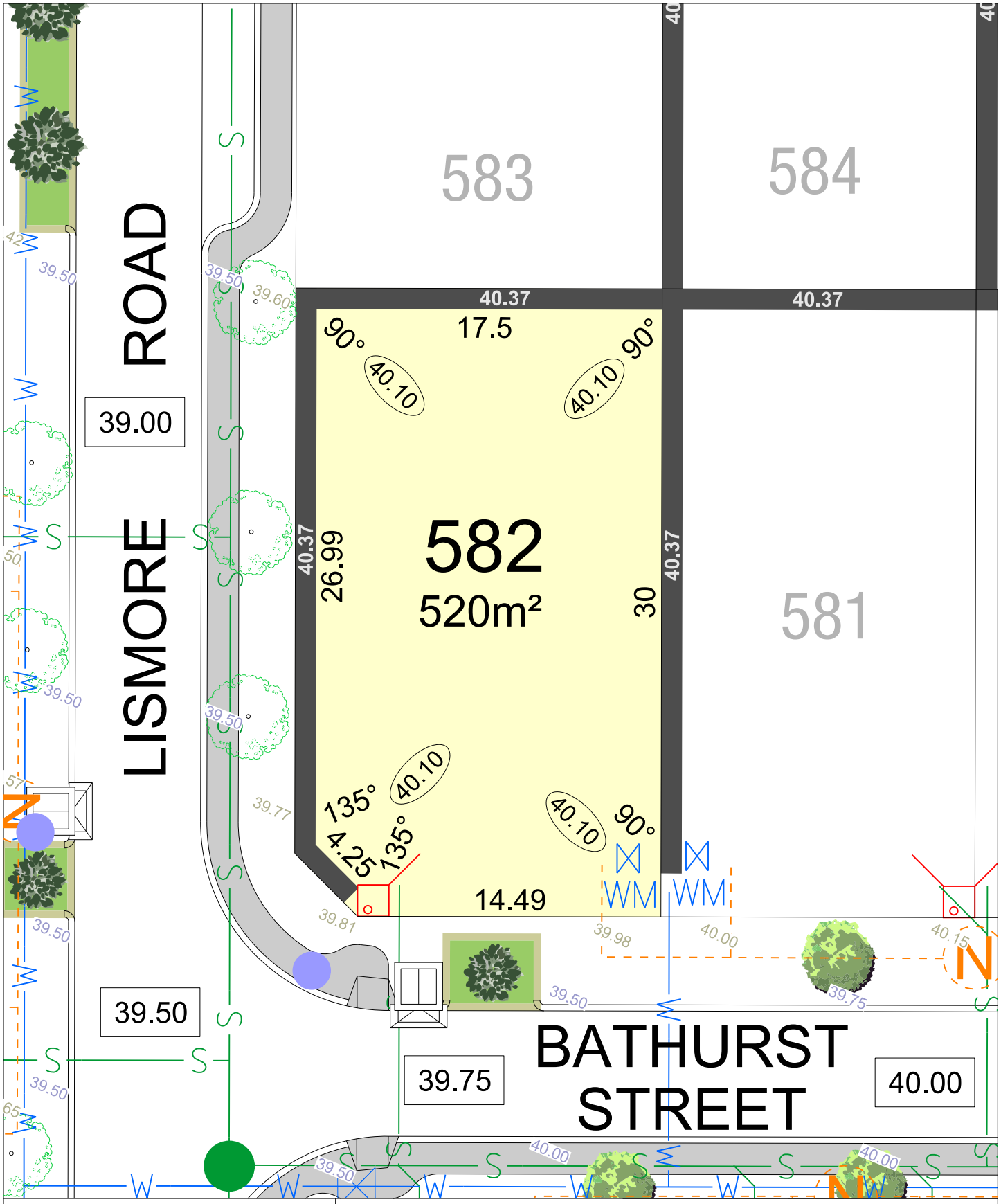

Beenyup Grove
STAGE 4

NORTH

SCALE 1:250

MNG. Ref: 99579lip-061b Date: 15/06/2020

Depicted Information subject to approvals and survey.

All dimensions and areas are subject to survey. The particulars on this brochure are supplied for information only and shall not be taken as a representation in any respect on the part of the Vendor or its agent. Authorities should be consulted when services are contained within lot boundaries as building restrictions may apply. All retaining walls and associated easements are shown exaggerated for clarity.

LEGEND

- WATER
- WATER METER/ VALVE / HYDRANT
- SEWER
- DRAINAGE
- NBN CONNECTION
- STREET TREE LOCATION
- POWER DOME MINI PILLAR
- POWER DOME UNIVERSAL PILLAR
- STREETLIGHTS
- PADMOUNT SITE
- ACCESS RESTRICTION
- RETAINING WALL & HEIGHT (26.54)
- DESIGNATED GARAGE LOCATION
- TOP OF KERB HEIGHT (26.80)
- SPOT LEVEL (26.16)
- PAD LEVEL (26.30)
- ROAD LEVEL (25.40)
- SUBSOIL DRAINAGE PIT
- RAIN GARDEN

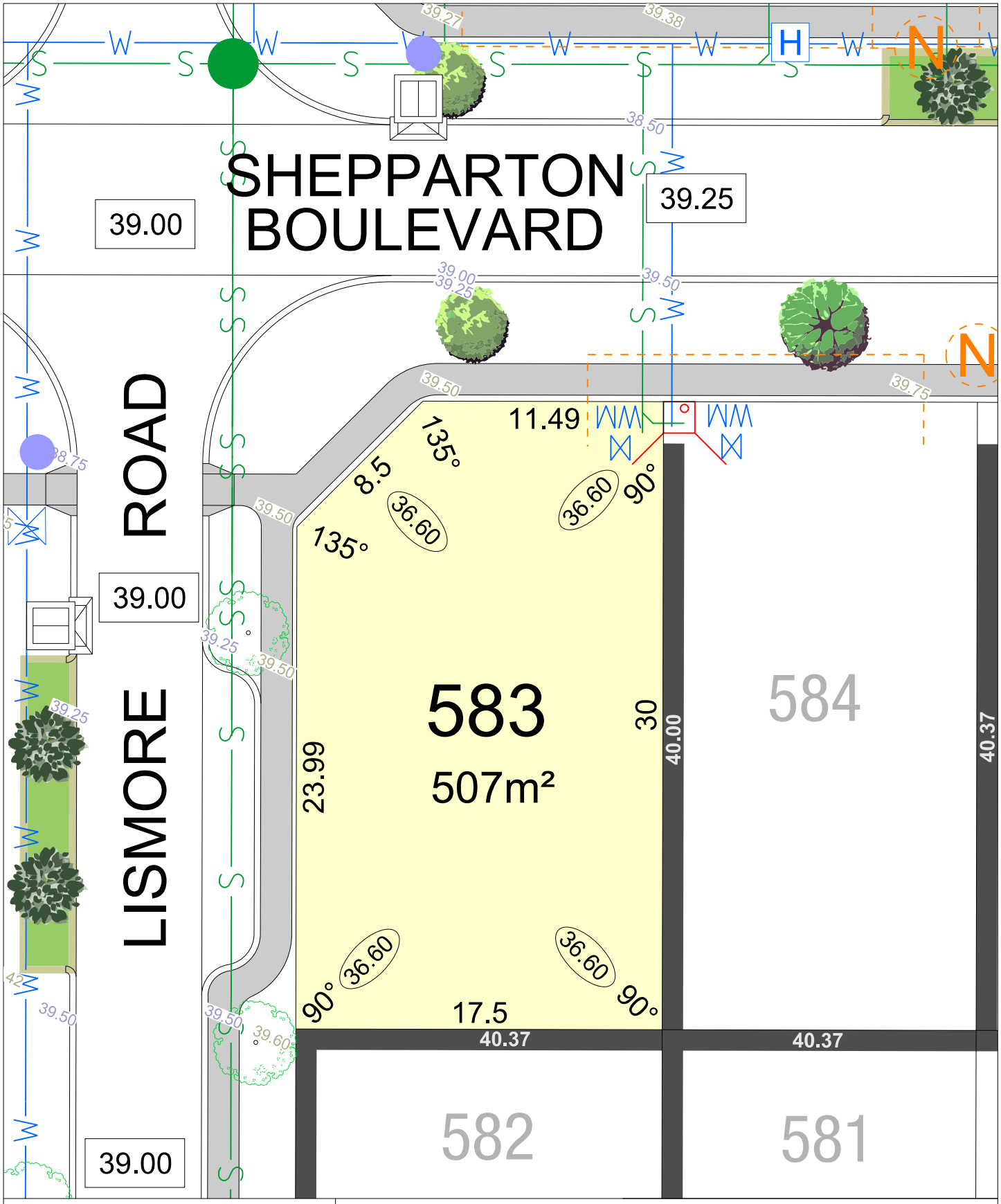

Beenyup Grove
STAGE 4

NORTH

SCALE 1:250

MNG. Ref: 99579lip-061b Date: 15/06/2020

Depicted Information subject to approvals and survey.

All dimensions and areas are subject to survey. The particulars on this brochure are supplied for information only and shall not be taken as a representation in any respect on the part of the Vendor or its agent. Authorities should be consulted when services are contained within lot boundaries as building restrictions may apply. All retaining walls and associated easements are shown exaggerated for clarity.

LEGEND

- WATER
- WATER METER/ VALVE / HYDRANT
- SEWER
- DRAINAGE
- NBN CONNECTION
- STREET TREE LOCATION
- POWER DOME MINI PILLAR
- POWER DOME UNIVERSAL PILLAR
- STREETLIGHTS
- PADMOUNT SITE
- ACCESS RESTRICTION
- RETAINING WALL & HEIGHT (26.54)
- DESIGNATED GARAGE LOCATION
- TOP OF KERB HEIGHT (26.80)
- SPOT LEVEL (26.16)
- PAD LEVEL (26.30)
- ROAD LEVEL (25.40)
- SUBSOIL DRAINAGE PIT
- RAIN GARDEN

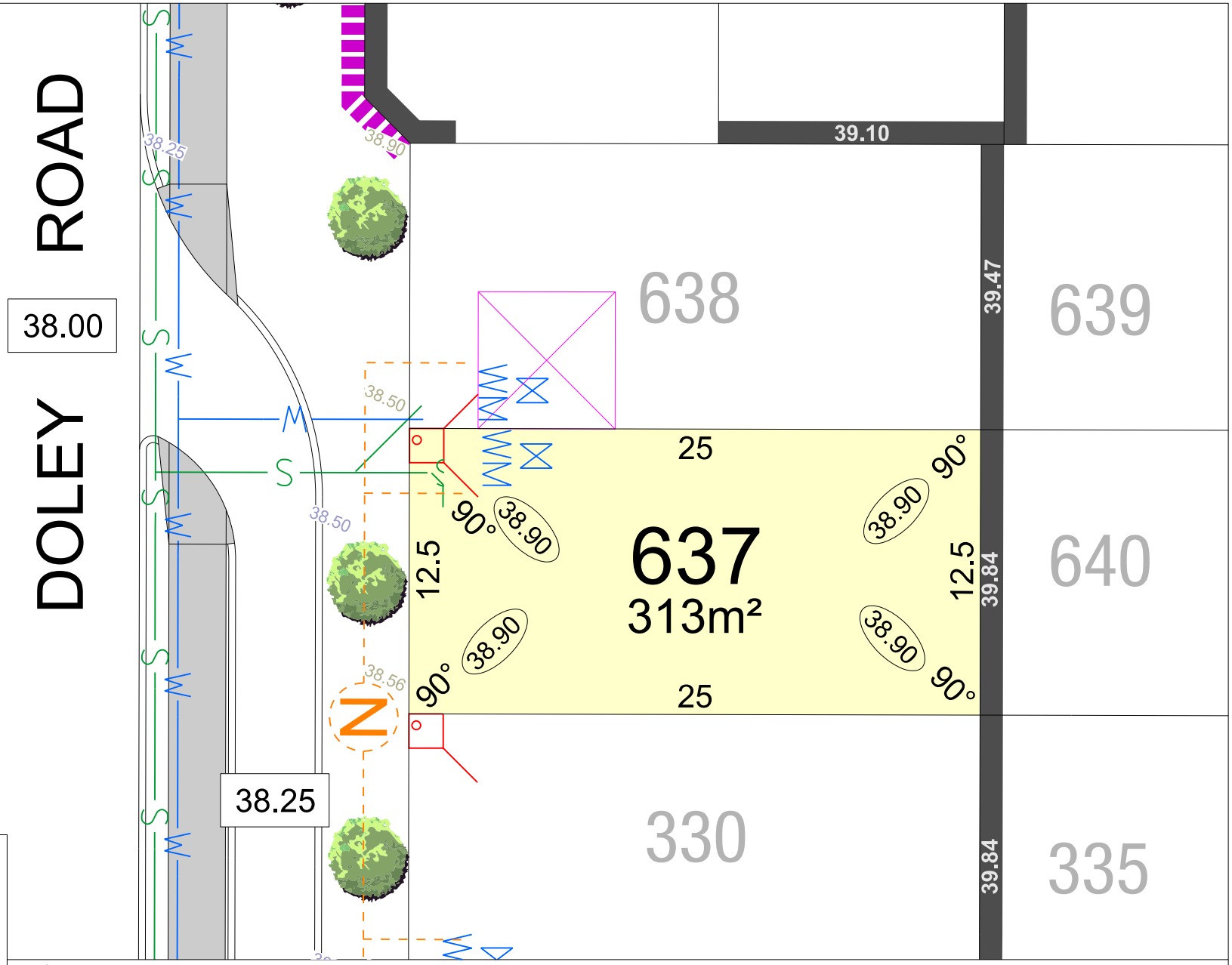

Beenyup Grove
STAGE 4

NORTH

SCALE 1:250

MNG. Ref: 99579lip-061b Date: 15/06/2020

Depicted information subject to approvals and survey.

All dimensions and areas are subject to survey. The particulars on this brochure are supplied for information only and shall not be taken as a representation in any respect on the part of the Vendor or its agent. Authorities should be consulted when services are contained within lot boundaries as building restrictions may apply. All retaining walls and associated easements are shown exaggerated for clarity.

LEGEND

- WATER
- WATER METER/ VALVE / HYDRANT
- SEWER / MANHOLE
- RETAINING WALL & HEIGHT (26.54)
- DRAINAGE
- NBN CONNECTION
- DESIGNATED GARAGE LOCATION
- STREET TREE LOCATION
- POWER DOME MINI PILLAR
- POWER DOME UNIVERSAL PILLAR
- STREETLIGHTS
- PADMOUNT SITE
- ACCESS RESTRICTION
- RAIN GARDEN
- SUBSOIL DRAINAGE PIT
- TOP OF KERB HEIGHT (24.99)
- SPOT LEVEL (26.16)
- PAD LEVEL (26.24)
- ROAD LEVEL (25.40)

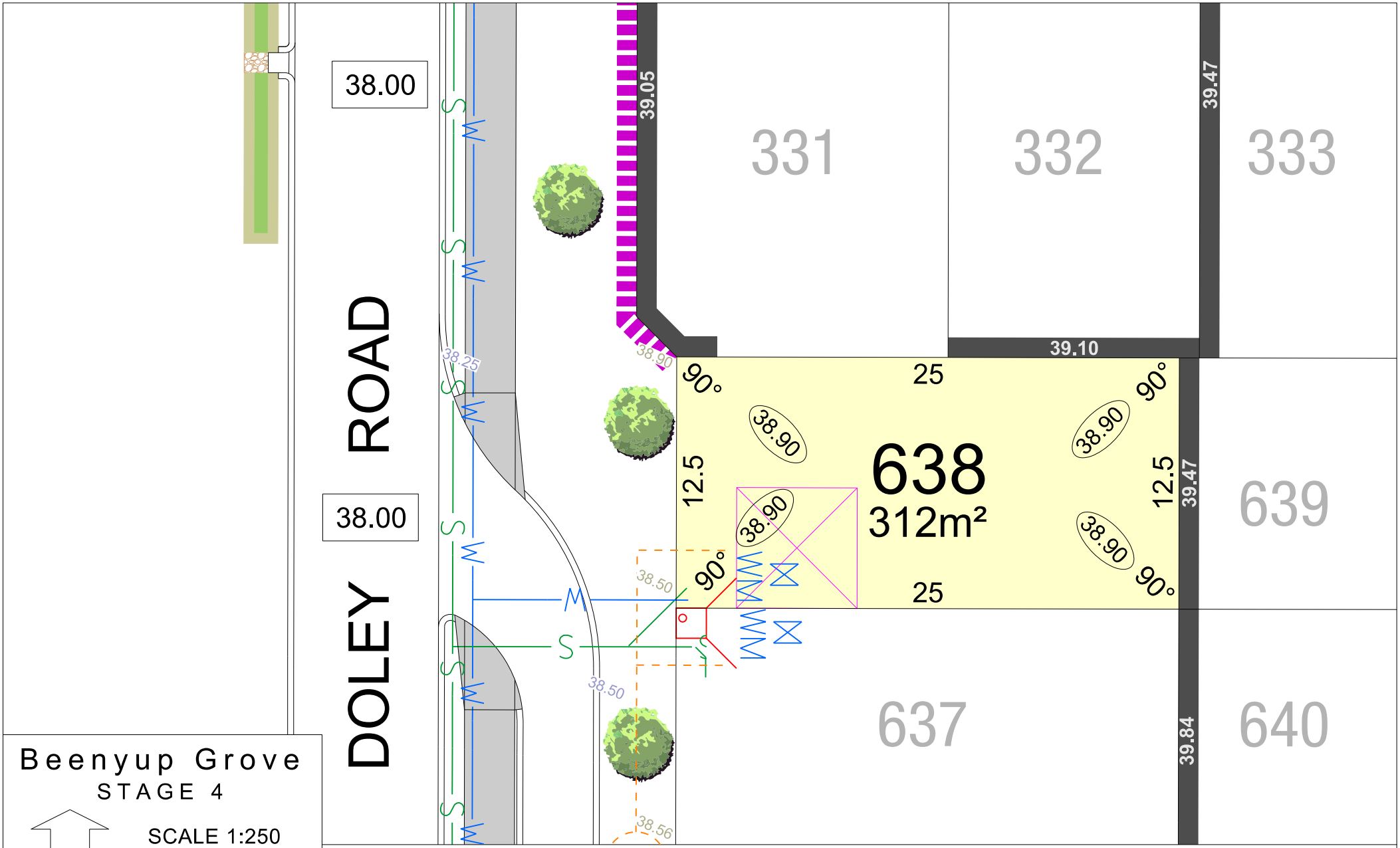

Beenyup Grove
STAGE 4

NORTH

SCALE 1:250

MNG. Ref: 99579lip-061b Date: 15/06/2020

Depicted information subject to approvals and survey.

All dimensions and areas are subject to survey. The particulars on this brochure are supplied for information only and shall not be taken as a representation in any respect on the part of the Vendor or its agent. Authorities should be consulted when services are contained within lot boundaries as building restrictions may apply. All retaining walls and associated easements are shown exaggerated for clarity.

LEGEND

- WATER
- WATER METER/ VALVE / HYDRANT
- SEWER / MANHOLE
- RETAINING WALL & HEIGHT (26.54)
- DRAINAGE
- NBN CONNECTION
- DESIGNATED GARAGE LOCATION
- STREET TREE LOCATION
- POWER DOME MINI PILLAR
- POWER DOME UNIVERSAL PILLAR
- STREETLIGHTS
- PADMOUNT SITE
- ACCESS RESTRICTION
- RAIN GARDEN
- SUBSOIL DRAINAGE PIT
- TOP OF KERB HEIGHT (24.99)
- SPOT LEVEL (26.16)
- PAD LEVEL (26.32)
- ROAD LEVEL (25.40)

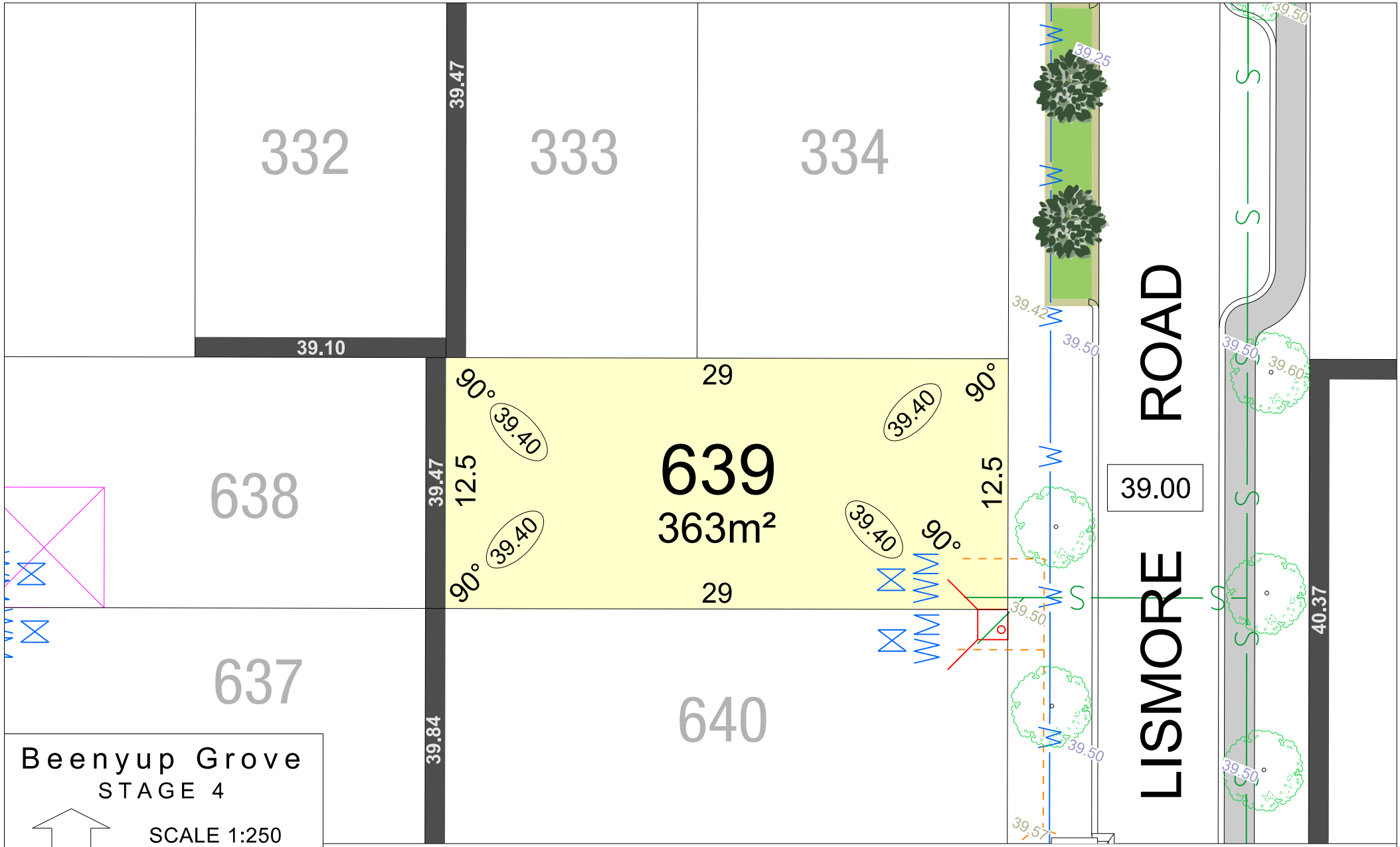

Beenyup Grove
STAGE 4

NORTH

SCALE 1:250

MNG. Ref: 99579lip-061b Date: 15/06/2020

Depicted information subject to approvals and survey.

All dimensions and areas are subject to survey. The particulars on this brochure are supplied for information only and shall not be taken as a representation in any respect on the part of the Vendor or its agent. Authorities should be consulted when services are contained within lot boundaries as building restrictions may apply. All retaining walls and associated easements are shown exaggerated for clarity.

LEGEND

- WATER
- WATER METER/ VALVE / HYDRANT
- SEWER / MANHOLE
- RETAINING WALL & HEIGHT (26.54)
- DRAINAGE
- NBN CONNECTION
- DESIGNATED GARAGE LOCATION
- STREET TREE LOCATION
- POWER DOME MINI PILLAR
- POWER DOME UNIVERSAL PILLAR
- STREETLIGHTS
- PADMOUNT SITE
- ACCESS RESTRICTION
- RAIN GARDEN
- SUBSOIL DRAINAGE PIT
- TOP OF KERB HEIGHT (24.99)
- SPOT LEVEL (26.16)
- PAD LEVEL (26.32)
- ROAD LEVEL (25.40)

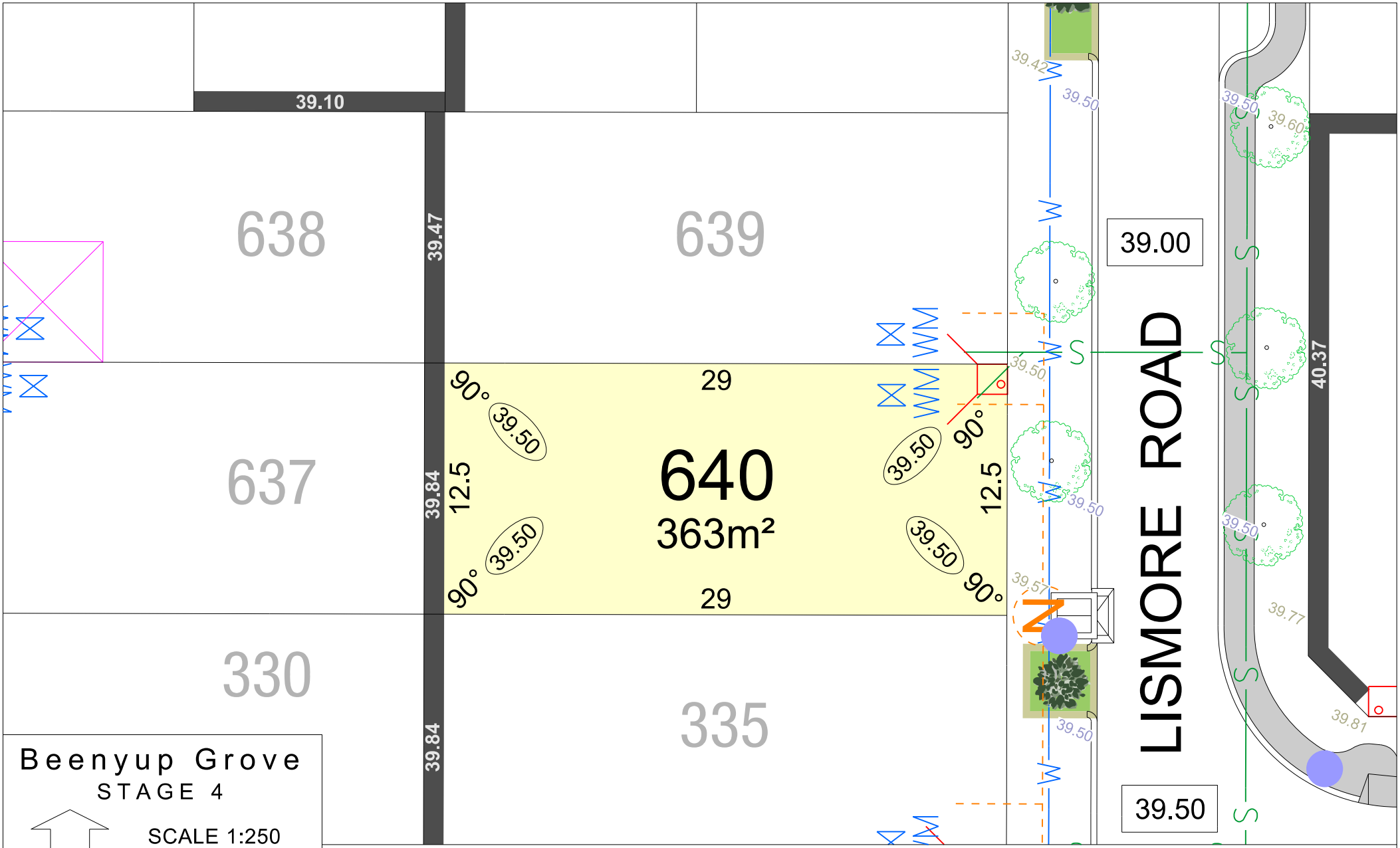

Beenyup Grove
STAGE 4

NORTH

SCALE 1:250

MNG. Ref: 99579lip-061b Date: 15/06/2020

Depicted information subject to approvals and survey.

All dimensions and areas are subject to survey. The particulars on this brochure are supplied for information only and shall not be taken as a representation in any respect on the part of the Vendor or its agent. Authorities should be consulted when services are contained within lot boundaries as building restrictions may apply. All retaining walls and associated easements are shown exaggerated for clarity.

LEGEND

- WATER
- WATER METER/ VALVE / HYDRANT
- SEWER / MANHOLE
- RETAINING WALL & HEIGHT (26.54)
- DRAINAGE
- NBN CONNECTION
- DESIGNATED GARAGE LOCATION
- STREET TREE LOCATION
- POWER DOME MINI PILLAR
- POWER DOME UNIVERSAL PILLAR
- STREETLIGHTS
- PADMOUNT SITE
- ACCESS RESTRICTION
- RAIN GARDEN
- SUBSOIL DRAINAGE PIT
- TOP OF KERB HEIGHT (24.99)
- SPOT LEVEL (26.16)
- PAD LEVEL (26.32)
- ROAD LEVEL (25.40)